



## Development Constraints

- Image Corridor
- Landscape Character

## Cadastral

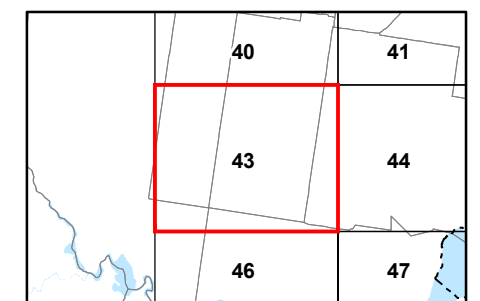
- Local Government Boundary
- Cadastre - June 2017 (Sourced DNRM)
- Suburb or Locality
- Waterway or Waterbody

Landscape Character overlay data was developed by Mackay Regional Council, with data based on various vegetation and slope datasets (including LiDAR). Image Corridor Overlay data was compiled by Mackay Regional Council.

While every care is taken to ensure the accuracy of this product Mackay Regional Council makes no representations or warranties about the accuracy, reliability, completeness or suitability for any particular purpose and disclaims all responsibility and all liability (including without limitation, liability in negligence) or all expenses, losses, damages (including indirect or consequential damage) and costs you may incur as a result of this product being inaccurate or incomplete in any way or for any reason.

© Copyright Mackay Regional Council 2017  
Gazettal Date: 30 June 2017  
Geocentric Datum of Australia 1994 (GDA94)

Approx Scale @ A3 1:10000



**Landscape Character and  
Image Corridor Overlay Map - LI - 43**



## Development Constraints

- Image Corridor
- Landscape Character

## Cadastre

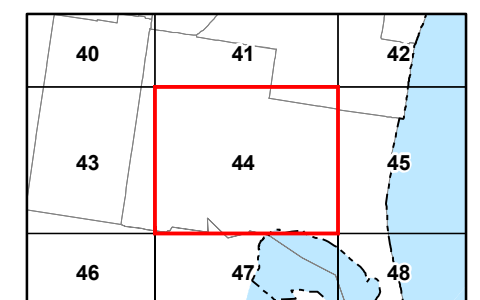
- Local Government Boundary
- Cadastre - June 2017 (Sourced DNRM)
- Suburb or Locality
- Waterway or Waterbody

Landscape Character overlay data was developed by Mackay Regional Council, with data based on various vegetation and slope datasets (including LiDAR). Image Corridor Overlay data was compiled by Mackay Regional Council.

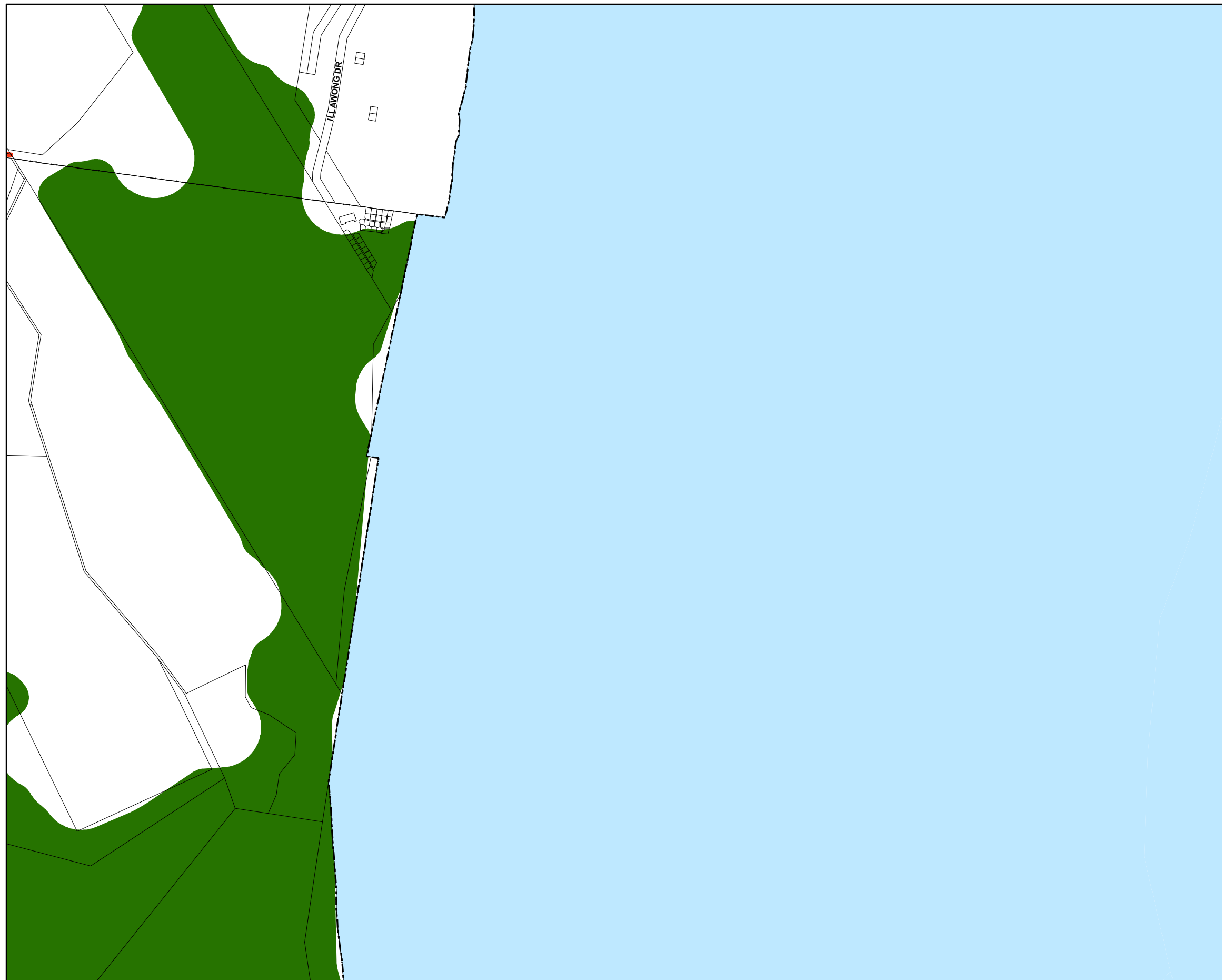
While every care is taken to ensure the accuracy of this product Mackay Regional Council makes no representations or warranties about the accuracy, reliability, completeness or suitability for any particular purpose and disclaims all responsibility and all liability (including without limitation, liability in negligence) or all expenses, losses, damages (including indirect or consequential damage) and costs you may incur as a result of this product being inaccurate or incomplete in any way or for any reason.

© Copyright Mackay Regional Council 2017  
Gazettal Date: 30 June 2017  
Geocentric Datum of Australia 1994 (GDA94)

Approx Scale @ A3 1:10000



**Landscape Character and  
Image Corridor Overlay Map - LI - 44**



## Development Constraints

- Image Corridor
- Landscape Character

## Cadastre

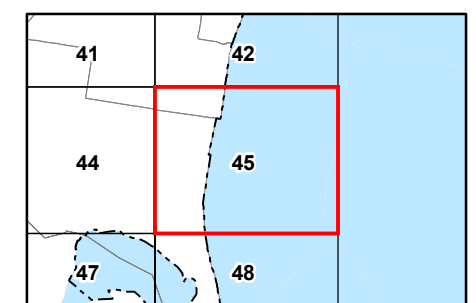
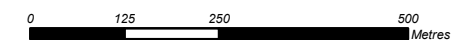
- Local Government Boundary
- Cadastre - June 2017 (Sourced DNRM)
- Suburb or Locality
- Waterway or Waterbody

Landscape Character overlay data was developed by Mackay Regional Council, with data based on various vegetation and slope datasets (including LiDAR). Image Corridor Overlay data was compiled by Mackay Regional Council.

While every care is taken to ensure the accuracy of this product Mackay Regional Council makes no representations or warranties about the accuracy, reliability, completeness or suitability for any particular purpose and disclaims all responsibility and all liability (including without limitation, liability in negligence) or all expenses, losses, damages (including indirect or consequential damage) and costs you may incur as a result of this product being inaccurate or incomplete in any way or for any reason.

© Copyright Mackay Regional Council 2017  
Gazettal Date: 30 June 2017  
Geocentric Datum of Australia 1994 (GDA94)

Approx Scale @ A3 1:10000



**Landscape Character and  
Image Corridor Overlay Map - LI - 45**



## Development Constraints

- Image Corridor
- Landscape Character

## Cadastre

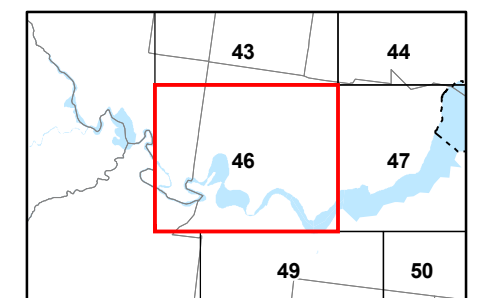
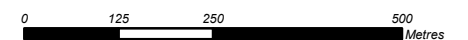
- Local Government Boundary
- Cadastre - June 2017 (Sourced DNRM)
- Suburb or Locality
- Waterway or Waterbody

Landscape Character overlay data was developed by Mackay Regional Council, with data based on various vegetation and slope datasets (including LiDAR). Image Corridor Overlay data was compiled by Mackay Regional Council.

While every care is taken to ensure the accuracy of this product Mackay Regional Council makes no representations or warranties about the accuracy, reliability, completeness or suitability for any particular purpose and disclaims all responsibility and all liability (including without limitation, liability in negligence) or all expenses, losses, damages (including indirect or consequential damage) and costs you may incur as a result of this product being inaccurate or incomplete in any way or for any reason.

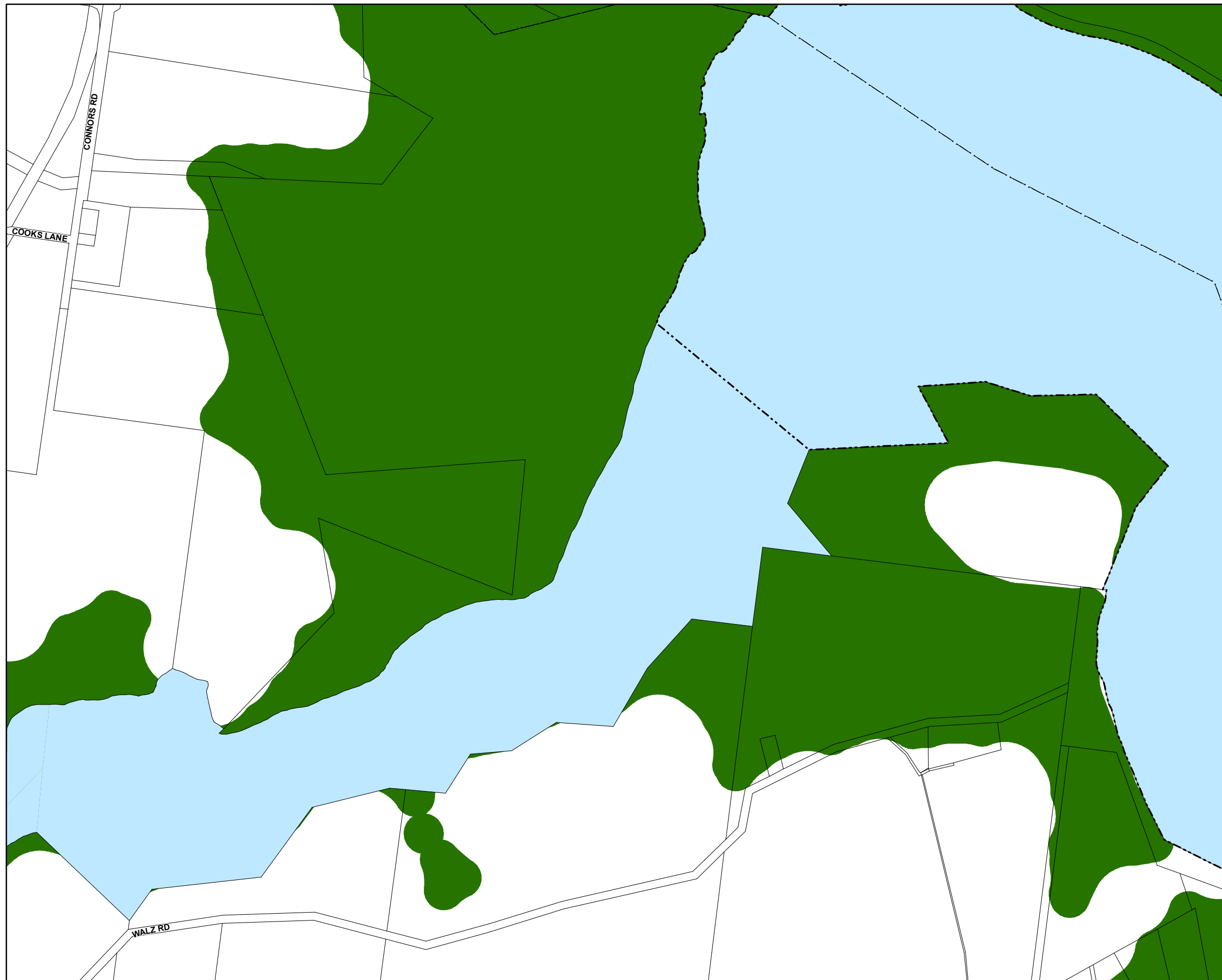
© Copyright Mackay Regional Council 2017  
Gazettal Date: 30 June 2017  
Geocentric Datum of Australia 1994 (GDA94)

Approx Scale @ A3 1:10000



**Landscape Character and  
Image Corridor Overlay Map - LI - 46**





## Development Constraints

- Image Corridor
- Landscape Character

## Cadastral

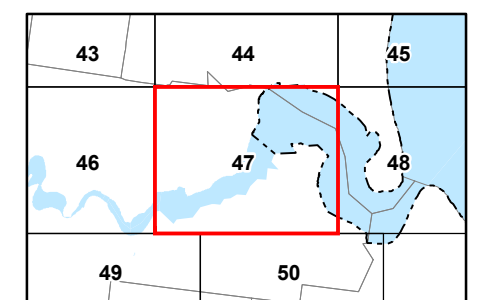
- Local Government Boundary
- Cadastre - June 2017 (Sourced DNRM)
- Suburb or Locality
- Waterway or Waterbody

Landscape Character overlay data was developed by Mackay Regional Council, with data based on various vegetation and slope datasets (including LiDAR). Image Corridor Overlay data was compiled by Mackay Regional Council.

While every care is taken to ensure the accuracy of this product Mackay Regional Council makes no representations or warranties about the accuracy, reliability, completeness or suitability for any particular purpose and disclaims all responsibility and all liability (including without limitation, liability in negligence) or all expenses, losses, damages (including indirect or consequential damage) and costs you may incur as a result of this product being inaccurate or incomplete in any way or for any reason.

© Copyright Mackay Regional Council 2017  
Gazettal Date: 30 June 2017  
Geocentric Datum of Australia 1994 (GDA94)

Approx Scale @ A3 1:10000



**Landscape Character and  
Image Corridor Overlay Map - LI - 47**



## Development Constraints

- Image Corridor
- Landscape Character

## Cadastre

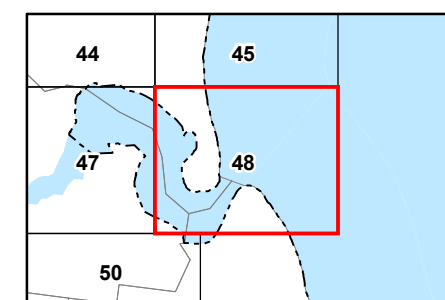
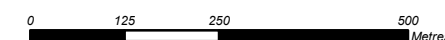
- Local Government Boundary
- Cadastre - June 2017 (Sourced DNRM)
- Suburb or Locality
- Waterway or Waterbody

Landscape Character overlay data was developed by Mackay Regional Council, with data based on various vegetation and slope datasets (including LiDAR). Image Corridor Overlay data was compiled by Mackay Regional Council.

While every care is taken to ensure the accuracy of this product Mackay Regional Council makes no representations or warranties about the accuracy, reliability, completeness or suitability for any particular purpose and disclaims all responsibility and all liability (including without limitation, liability in negligence) or all expenses, losses, damages (including indirect or consequential damage) and costs you may incur as a result of this product being inaccurate or incomplete in any way or for any reason.

© Copyright Mackay Regional Council 2017  
Gazettal Date: 30 June 2017  
Geocentric Datum of Australia 1994 (GDA94)

Approx Scale @ A3 1:10000



**Landscape Character and  
Image Corridor Overlay Map - LI - 48**



## Development Constraints

- Image Corridor
- Landscape Character

## Cadastral

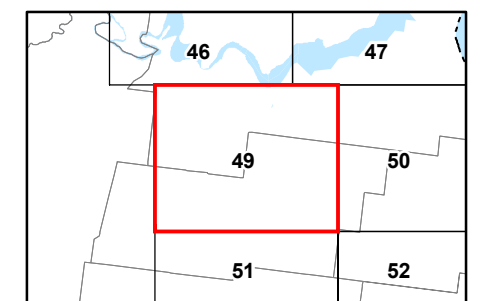
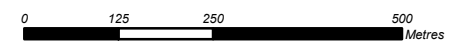
- Local Government Boundary
- Cadastre - June 2017 (Sourced DNRM)
- Suburb or Locality
- Waterway or Waterbody

Landscape Character overlay data was developed by Mackay Regional Council, with data based on various vegetation and slope datasets (including LiDAR). Image Corridor Overlay data was compiled by Mackay Regional Council.

While every care is taken to ensure the accuracy of this product Mackay Regional Council makes no representations or warranties about the accuracy, reliability, completeness or suitability for any particular purpose and disclaims all responsibility and all liability (including without limitation, liability in negligence) or all expenses, losses, damages (including indirect or consequential damage) and costs you may incur as a result of this product being inaccurate or incomplete in any way or for any reason.

© Copyright Mackay Regional Council 2017  
Gazettal Date: 30 June 2017  
Geocentric Datum of Australia 1994 (GDA94)

Approx Scale @ A3 1:10000



**Landscape Character and  
Image Corridor Overlay Map - LI - 49**



## Development Constraints

- Image Corridor
- Landscape Character

## Cadastral

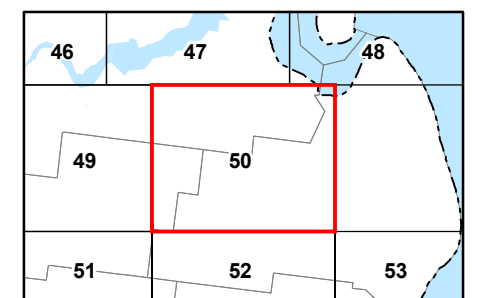
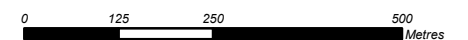
- Local Government Boundary
- Cadastre - June 2017 (Sourced DNRM)
- Suburb or Locality
- Waterway or Waterbody

Landscape Character overlay data was developed by Mackay Regional Council, with data based on various vegetation and slope datasets (including LiDAR). Image Corridor Overlay data was compiled by Mackay Regional Council.

While every care is taken to ensure the accuracy of this product Mackay Regional Council makes no representations or warranties about the accuracy, reliability, completeness or suitability for any particular purpose and disclaims all responsibility and all liability (including without limitation, liability in negligence) or all expenses, losses, damages (including indirect or consequential damage) and costs you may incur as a result of this product being inaccurate or incomplete in any way or for any reason.

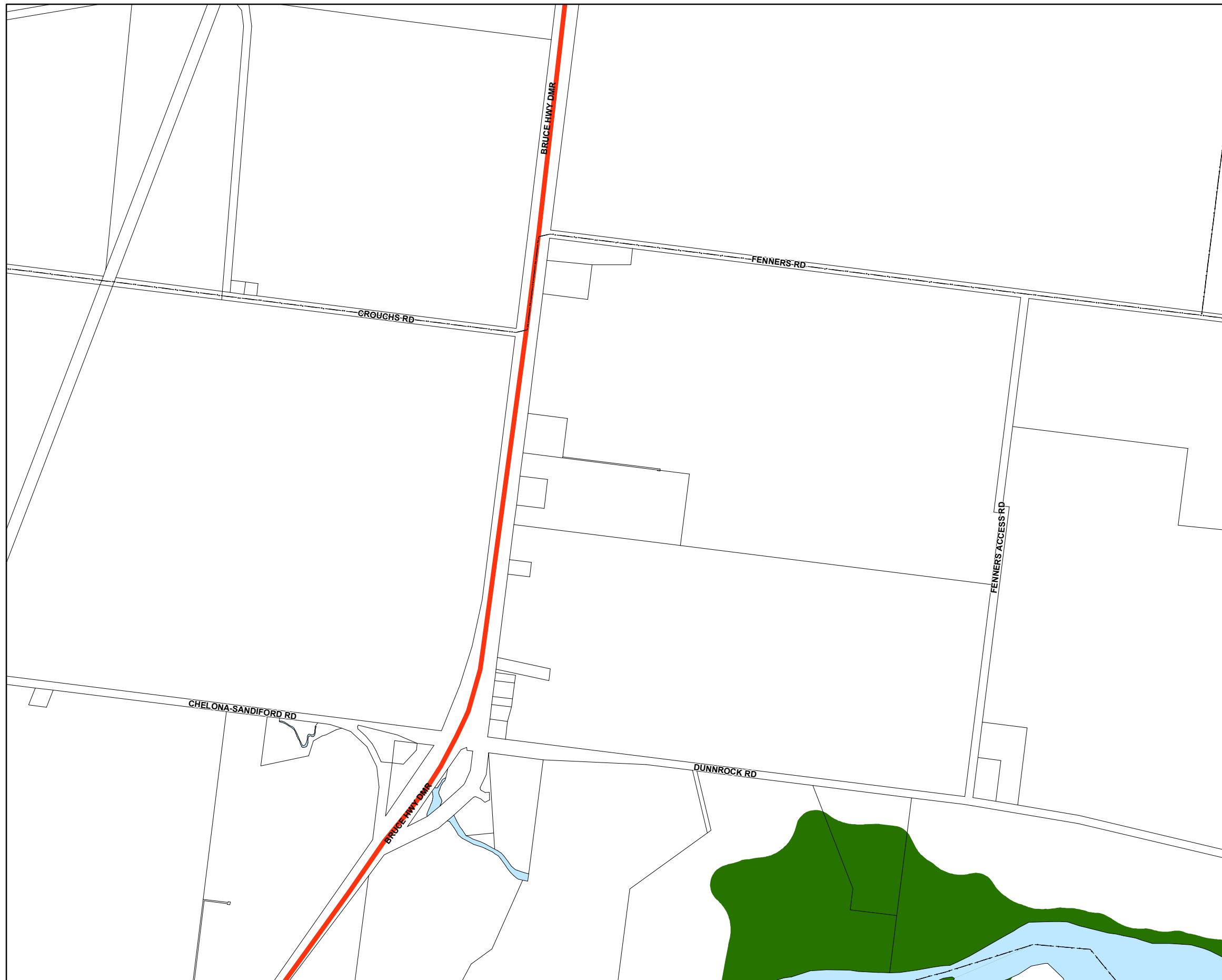
© Copyright Mackay Regional Council 2017  
Gazettal Date: 30 June 2017  
Geocentric Datum of Australia 1994 (GDA94)

Approx Scale @ A3 1:10000



**Landscape Character and  
Image Corridor Overlay Map - LI - 50**





## Development Constraints

- Image Corridor
- Landscape Character

## Cadastral

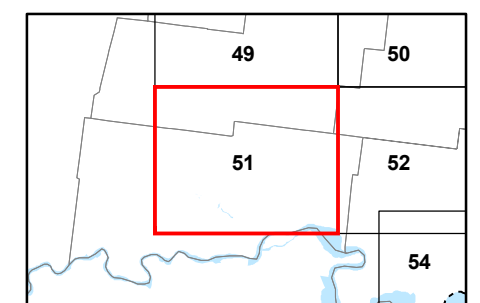
- Local Government Boundary
- Cadastre - June 2017 (Sourced DNRM)
- Suburb or Locality
- Waterway or Waterbody

Landscape Character overlay data was developed by Mackay Regional Council, with data based on various vegetation and slope datasets (including LiDAR). Image Corridor Overlay data was compiled by Mackay Regional Council.

While every care is taken to ensure the accuracy of this product Mackay Regional Council makes no representations or warranties about the accuracy, reliability, completeness or suitability for any particular purpose and disclaims all responsibility and all liability (including without limitation, liability in negligence) or all expenses, losses, damages (including indirect or consequential damage) and costs you may incur as a result of this product being inaccurate or incomplete in any way or for any reason.

© Copyright Mackay Regional Council 2017  
Gazettal Date: 30 June 2017  
Geocentric Datum of Australia 1994 (GDA94)

Approx Scale @ A3 1:10000



**Landscape Character and  
Image Corridor Overlay Map - LI - 51**



## Development Constraints

- Image Corridor
- Landscape Character

## Cadastre

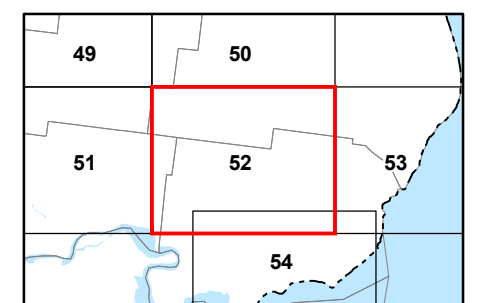
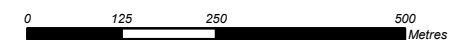
- Local Government Boundary
- Cadastre - June 2017 (Sourced DNRM)
- Suburb or Locality
- Waterway or Waterbody

Landscape Character overlay data was developed by Mackay Regional Council, with data based on various vegetation and slope datasets (including LiDAR). Image Corridor Overlay data was compiled by Mackay Regional Council.

While every care is taken to ensure the accuracy of this product Mackay Regional Council makes no representations or warranties about the accuracy, reliability, completeness or suitability for any particular purpose and disclaims all responsibility and all liability (including without limitation, liability in negligence) or all expenses, losses, damages (including indirect or consequential damage) and costs you may incur as a result of this product being inaccurate or incomplete in any way or for any reason.

© Copyright Mackay Regional Council 2017  
Gazettal Date: 30 June 2017  
Geocentric Datum of Australia 1994 (GDA94)

Approx Scale @ A3 1:10000



**Landscape Character and  
Image Corridor Overlay Map - LI - 52**



## Development Constraints

- Image Corridor
- Landscape Character

## Cadastral

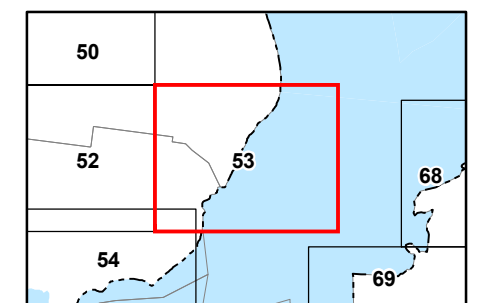
- Local Government Boundary
- Cadastre - June 2017 (Sourced DNRM)
- Suburb or Locality
- Waterway or Waterbody

Landscape Character overlay data was developed by Mackay Regional Council, with data based on various vegetation and slope datasets (including LiDAR). Image Corridor Overlay data was compiled by Mackay Regional Council.

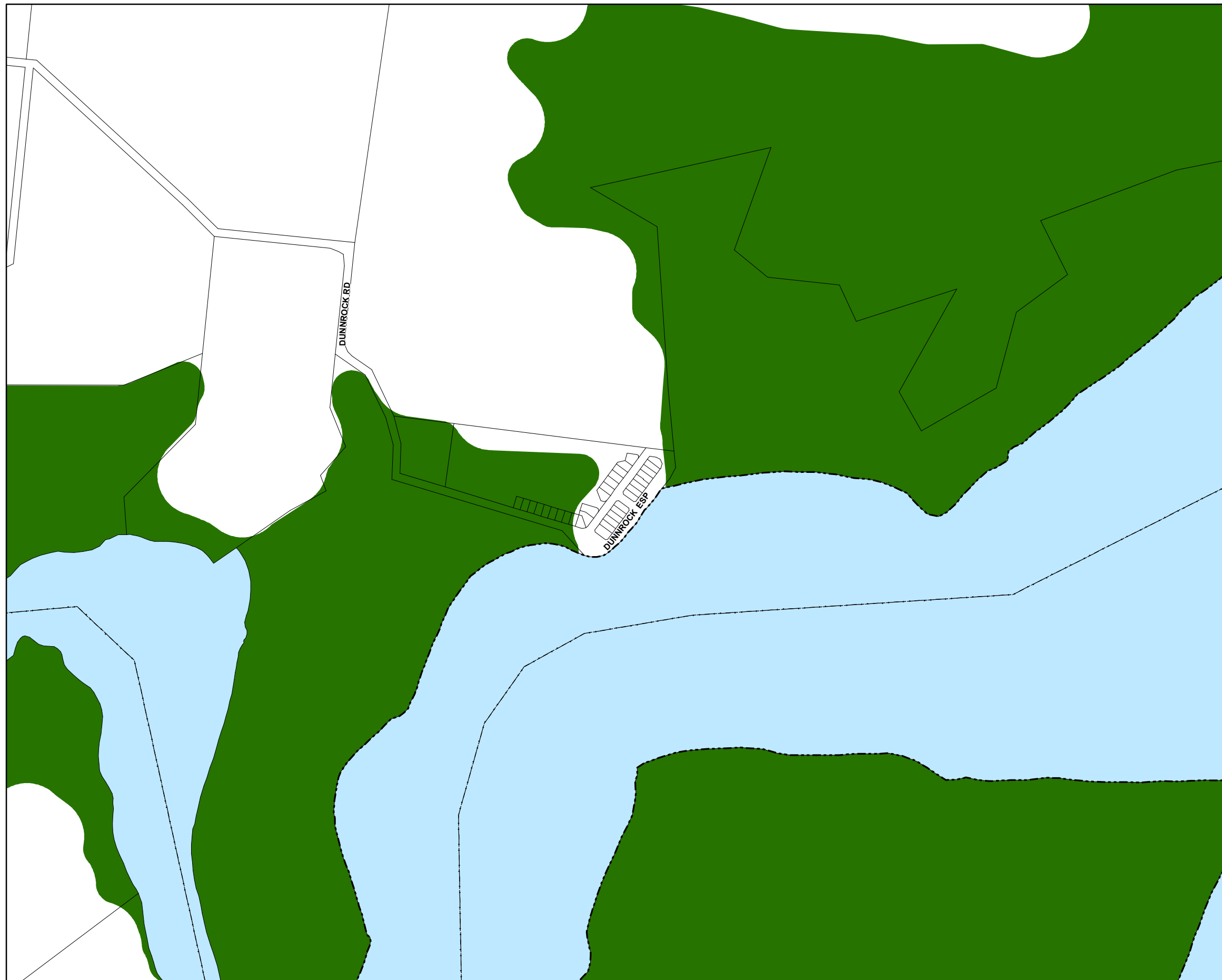
While every care is taken to ensure the accuracy of this product Mackay Regional Council makes no representations or warranties about the accuracy, reliability, completeness or suitability for any particular purpose and disclaims all responsibility and all liability (including without limitation, liability in negligence) or all expenses, losses, damages (including indirect or consequential damage) and costs you may incur as a result of this product being inaccurate or incomplete in any way or for any reason.

© Copyright Mackay Regional Council 2017  
Gazettal Date: 30 June 2017  
Geocentric Datum of Australia 1994 (GDA94)

Approx Scale @ A3 1:10000



**Landscape Character and  
Image Corridor Overlay Map - LI - 53**



## Development Constraints

- Image Corridor
- Landscape Character

## Cadastral

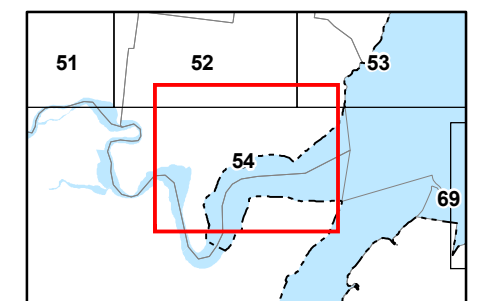
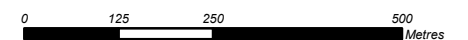
- Local Government Boundary
- Cadastre - June 2017 (Sourced DNRM)
- Suburb or Locality
- Waterway or Waterbody

Landscape Character overlay data was developed by Mackay Regional Council, with data based on various vegetation and slope datasets (including LiDAR). Image Corridor Overlay data was compiled by Mackay Regional Council.

While every care is taken to ensure the accuracy of this product Mackay Regional Council makes no representations or warranties about the accuracy, reliability, completeness or suitability for any particular purpose and disclaims all responsibility and all liability (including without limitation, liability in negligence) or all expenses, losses, damages (including indirect or consequential damage) and costs you may incur as a result of this product being inaccurate or incomplete in any way or for any reason.

© Copyright Mackay Regional Council 2017  
Gazettal Date: 30 June 2017  
Geocentric Datum of Australia 1994 (GDA94)



Approx Scale @ A3 1:10000







**Landscape Character and  
Image Corridor Overlay Map - LI - 54**



**Development Constraints**

-  Image Corridor
-  Landscape Character

**Cadastral**

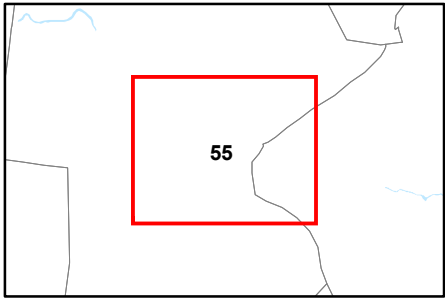

-  Local Government Boundary
-  Cadastral - June 2017 (Sourced DNRM)
-  Suburb or Locality
-  Waterway or Waterbody

Landscape Character overlay data was developed by Mackay Regional Council, with data based on various vegetation and slope datasets (including LiDAR). Image Corridor Overlay data was compiled by Mackay Regional Council.

While every care is taken to ensure the accuracy of this product Mackay Regional Council makes no representations or warranties about the accuracy, reliability, completeness or suitability for any particular purpose and disclaims all responsibility and all liability (including without limitation, liability in negligence) or all expenses, losses, damages (including indirect or consequential damage) and costs you may incur as a result of this product being inaccurate or incomplete in any way or for any reason.

© Copyright Mackay Regional Council 2017  
Gazettal Date: 30 June 2017  
Geocentric Datum of Australia 1994 (GDA94)

Approx Scale @ A3 1:10000



Landscape Character and  
Image Corridor Overlay Map - LI - 55





## Development Constraints

- Image Corridor
- Landscape Character

## Cadastral

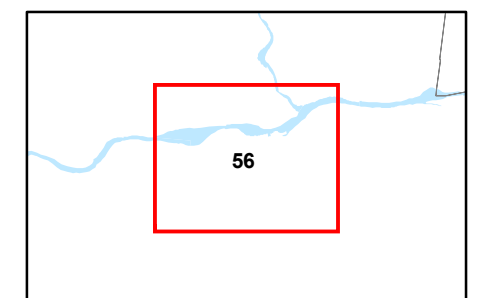
- Local Government Boundary
- Cadastre - June 2017 (Sourced DNRM)
- Suburb or Locality
- Waterway or Waterbody

Landscape Character overlay data was developed by Mackay Regional Council, with data based on various vegetation and slope datasets (including LiDAR). Image Corridor Overlay data was compiled by Mackay Regional Council.

While every care is taken to ensure the accuracy of this product Mackay Regional Council makes no representations or warranties about the accuracy, reliability, completeness or suitability for any particular purpose and disclaims all responsibility and all liability (including without limitation, liability in negligence) or all expenses, losses, damages (including indirect or consequential damage) and costs you may incur as a result of this product being inaccurate or incomplete in any way or for any reason.

© Copyright Mackay Regional Council 2017  
Gazettal Date: 30 June 2017  
Geocentric Datum of Australia 1994 (GDA94)

Approx Scale @ A3 1:10000



**Landscape Character and  
Image Corridor Overlay Map - LI - 56**



## Development Constraints

- Image Corridor
- Landscape Character

## Cadastre

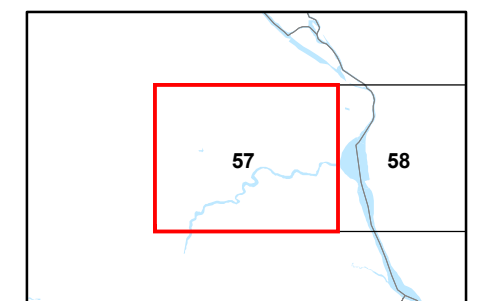
- Local Government Boundary
- Cadastre - June 2017 (Sourced DNRM)
- Suburb or Locality
- Waterway or Waterbody

Landscape Character overlay data was developed by Mackay Regional Council, with data based on various vegetation and slope datasets (including LiDAR). Image Corridor Overlay data was compiled by Mackay Regional Council.

While every care is taken to ensure the accuracy of this product Mackay Regional Council makes no representations or warranties about the accuracy, reliability, completeness or suitability for any particular purpose and disclaims all responsibility and all liability (including without limitation, liability in negligence) or all expenses, losses, damages (including indirect or consequential damage) and costs you may incur as a result of this product being inaccurate or incomplete in any way or for any reason.

© Copyright Mackay Regional Council 2017  
Gazettal Date: 30 June 2017  
Geocentric Datum of Australia 1994 (GDA94)

Approx Scale @ A3 1:10000



**Landscape Character and  
Image Corridor Overlay Map - LI - 57**



## Development Constraints

- Image Corridor
- Landscape Character

## Cadastral

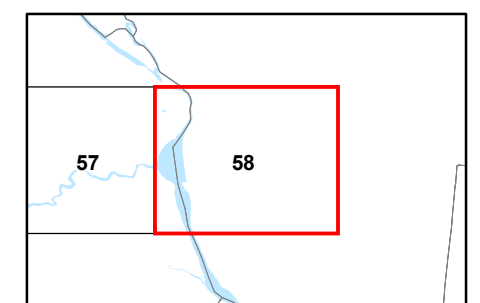
- Local Government Boundary
- Cadastre - June 2017 (Sourced DNRM)
- Suburb or Locality
- Waterway or Waterbody

Landscape Character overlay data was developed by Mackay Regional Council, with data based on various vegetation and slope datasets (including LiDAR). Image Corridor Overlay data was compiled by Mackay Regional Council.

While every care is taken to ensure the accuracy of this product Mackay Regional Council makes no representations or warranties about the accuracy, reliability, completeness or suitability for any particular purpose and disclaims all responsibility and all liability (including without limitation, liability in negligence) or all expenses, losses, damages (including indirect or consequential damage) and costs you may incur as a result of this product being inaccurate or incomplete in any way or for any reason.

© Copyright Mackay Regional Council 2017  
Gazettal Date: 30 June 2017  
Geocentric Datum of Australia 1994 (GDA94)

Approx Scale @ A3 1:10000



**Landscape Character and  
Image Corridor Overlay Map - LI - 58**



## Development Constraints

- Image Corridor
- Landscape Character

## Cadastral

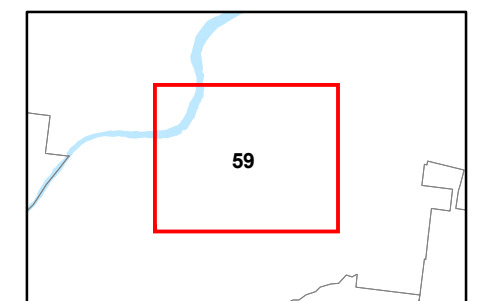
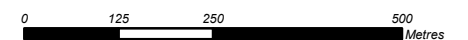
- Local Government Boundary
- Cadastre - June 2017 (Sourced DNRM)
- Suburb or Locality
- Waterway or Waterbody

Landscape Character overlay data was developed by Mackay Regional Council, with data based on various vegetation and slope datasets (including LiDAR). Image Corridor Overlay data was compiled by Mackay Regional Council.

While every care is taken to ensure the accuracy of this product Mackay Regional Council makes no representations or warranties about the accuracy, reliability, completeness or suitability for any particular purpose and disclaims all responsibility and all liability (including without limitation, liability in negligence) or all expenses, losses, damages (including indirect or consequential damage) and costs you may incur as a result of this product being inaccurate or incomplete in any way or for any reason.

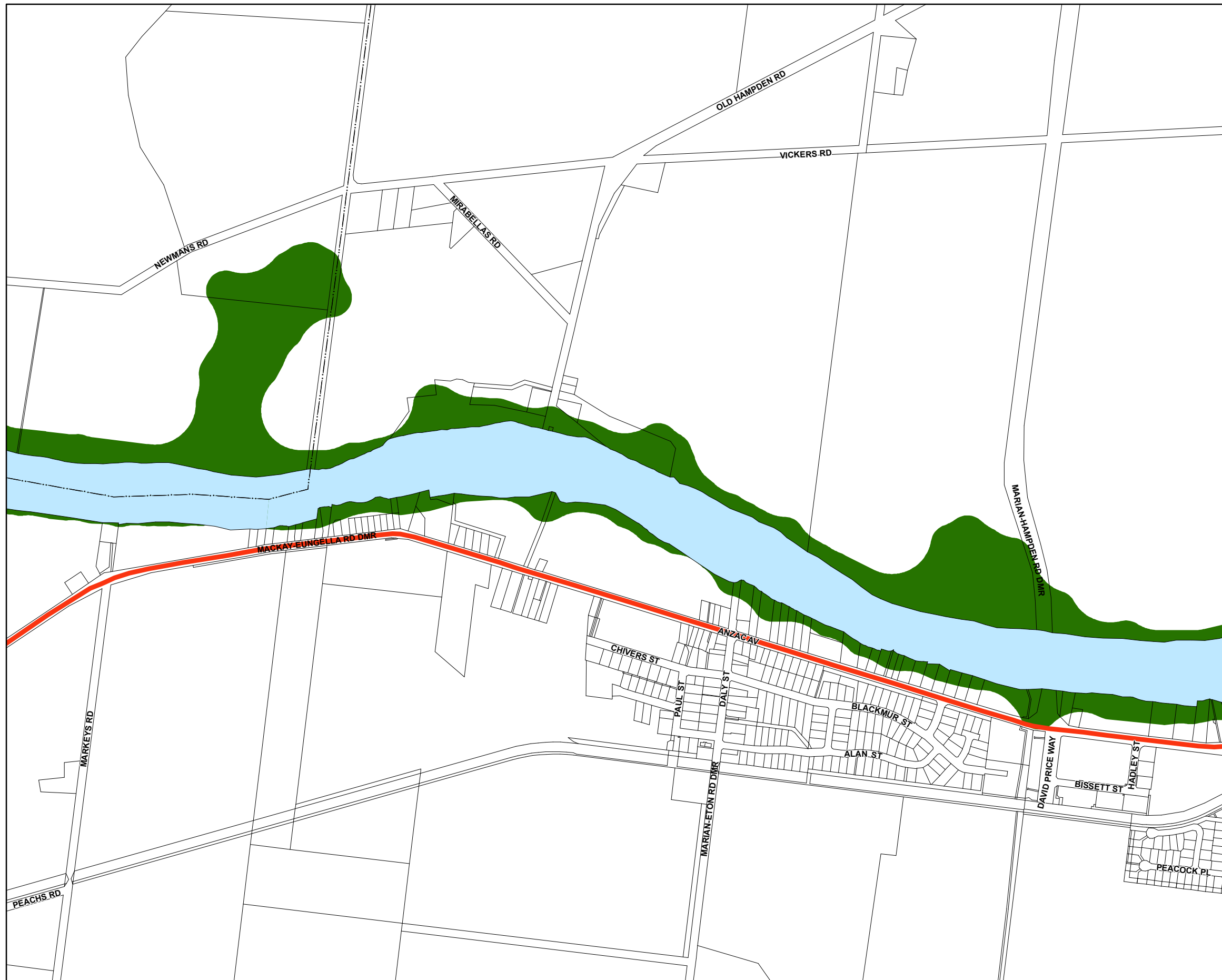
© Copyright Mackay Regional Council 2017  
Gazettal Date: 30 June 2017  
Geocentric Datum of Australia 1994 (GDA94)

Approx Scale @ A3 1:10000



**Landscape Character and  
Image Corridor Overlay Map - LI - 59**





## Development Constraints

- Image Corridor
- Landscape Character

## Cadastral

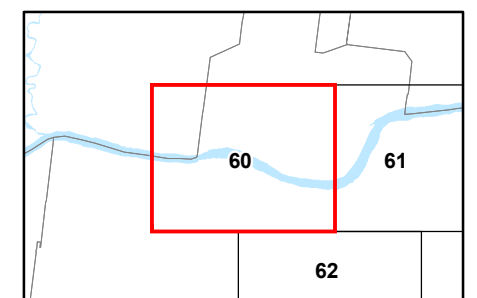
- Local Government Boundary
- Cadastre - June 2017 (Sourced DNRM)
- Suburb or Locality
- Waterway or Waterbody

Landscape Character overlay data was developed by Mackay Regional Council, with data based on various vegetation and slope datasets (including LiDAR). Image Corridor Overlay data was compiled by Mackay Regional Council.

While every care is taken to ensure the accuracy of this product Mackay Regional Council makes no representations or warranties about the accuracy, reliability, completeness or suitability for any particular purpose and disclaims all responsibility and all liability (including without limitation, liability in negligence) or all expenses, losses, damages (including indirect or consequential damage) and costs you may incur as a result of this product being inaccurate or incomplete in any way or for any reason.

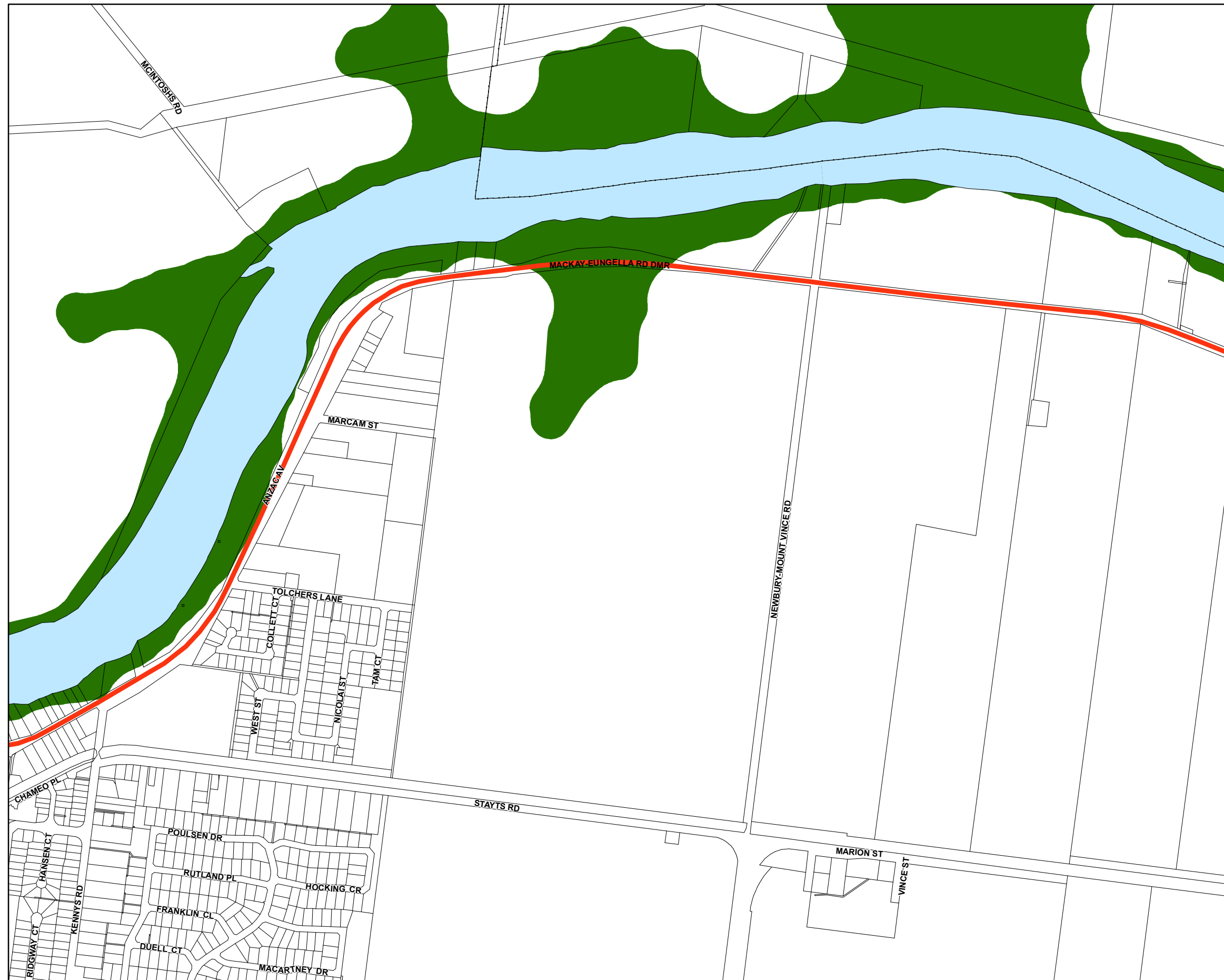
© Copyright Mackay Regional Council 2017  
Gazettal Date: 30 June 2017  
Geocentric Datum of Australia 1994 (GDA94)

Approx Scale @ A3 1:10000



**Landscape Character and  
Image Corridor Overlay Map - LI - 60**





## Development Constraints

- Image Corridor
- Landscape Character

## Cadastral

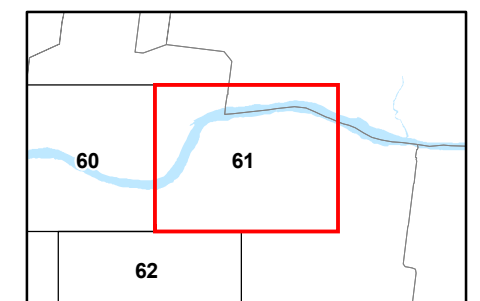
- Local Government Boundary
- Cadastre - June 2017 (Sourced DNRM)
- Suburb or Locality
- Waterway or Waterbody

Landscape Character overlay data was developed by Mackay Regional Council, with data based on various vegetation and slope datasets (including LiDAR). Image Corridor Overlay data was compiled by Mackay Regional Council.

While every care is taken to ensure the accuracy of this product Mackay Regional Council makes no representations or warranties about the accuracy, reliability, completeness or suitability for any particular purpose and disclaims all responsibility and all liability (including without limitation, liability in negligence) or all expenses, losses, damages (including indirect or consequential damage) and costs you may incur as a result of this product being inaccurate or incomplete in any way or for any reason.

© Copyright Mackay Regional Council 2017  
Gazettal Date: 30 June 2017  
Geocentric Datum of Australia 1994 (GDA94)



Approx Scale @ A3 1:10000







**Landscape Character and  
Image Corridor Overlay Map - LI - 61**



**Development Constraints**

-  Image Corridor
-  Landscape Character

**Cadastral**

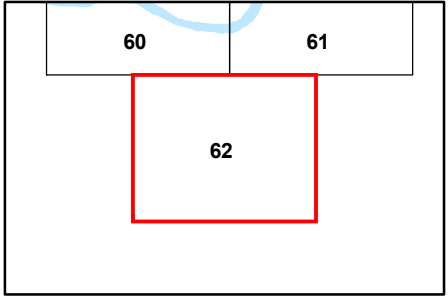
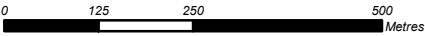
-  Local Government Boundary
-  Cadastre - June 2017 (Sourced DNRM)
-  Suburb or Locality
-  Waterway or Waterbody

Landscape Character overlay data was developed by Mackay Regional Council, with data based on various vegetation and slope datasets (including LiDAR). Image Corridor Overlay data was compiled by Mackay Regional Council.

While every care is taken to ensure the accuracy of this product Mackay Regional Council makes no representations or warranties about the accuracy, reliability, completeness or suitability for any particular purpose and disclaims all responsibility and all liability (including without limitation, liability in negligence) or all expenses, losses, damages (including indirect or consequential damage) and costs you may incur as a result of this product being inaccurate or incomplete in any way or for any reason.

© Copyright Mackay Regional Council 2017  
Gazetted Date: 30 June 2017  
Geocentric Datum of Australia 1994 (GDA94)



Approx Scale @ A3 1:10000







Landscape Character and  
Image Corridor Overlay Map - LI - 62



### Development Constraints

-  Image Corridor
-  Landscape Character

### Cadastral

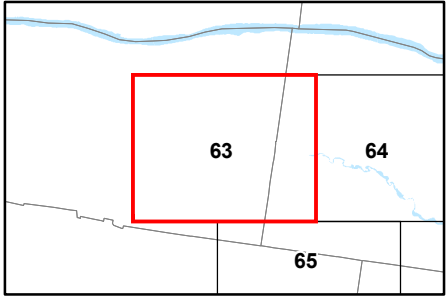
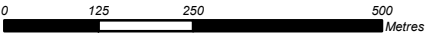
-  Local Government Boundary
-  Cadastral - June 2017 (Sourced DNRM)
-  Suburb or Locality
-  Waterway or Waterbody

Landscape Character overlay data was developed by Mackay Regional Council, with data based on various vegetation and slope datasets (including LiDAR). Image Corridor Overlay data was compiled by Mackay Regional Council.

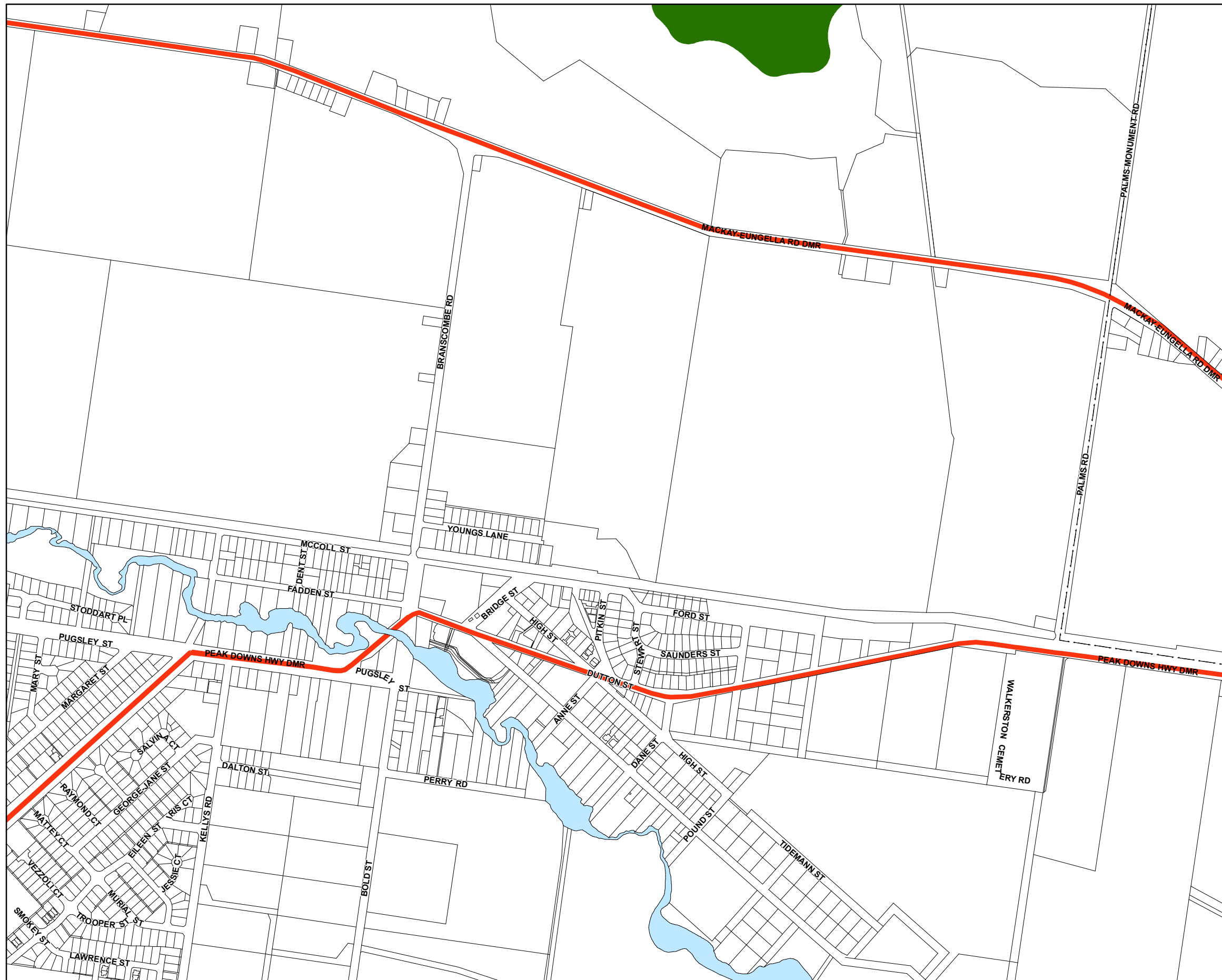
While every care is taken to ensure the accuracy of this product Mackay Regional Council makes no representations or warranties about the accuracy, reliability, completeness or suitability for any particular purpose and disclaims all responsibility and all liability (including without limitation, liability in negligence) or all expenses, losses, damages (including indirect or consequential damage) and costs you may incur as a result of this product being inaccurate or incomplete in any way or for any reason.

© Copyright Mackay Regional Council 2017  
Gazetted Date: 30 June 2017  
Geocentric Datum of Australia 1994 (GDA94)

Approx Scale @ A3 1:10000



Landscape Character and  
Image Corridor Overlay Map - LI - 63



## Development Constraints

- Image Corridor
- Landscape Character

## Cadastral

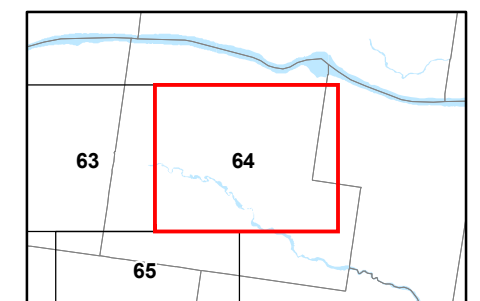
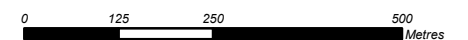
- Local Government Boundary
- Cadastre - June 2017 (Sourced DNRM)
- Suburb or Locality
- Waterway or Waterbody

Landscape Character overlay data was developed by Mackay Regional Council, with data based on various vegetation and slope datasets (including LiDAR). Image Corridor Overlay data was compiled by Mackay Regional Council.

While every care is taken to ensure the accuracy of this product Mackay Regional Council makes no representations or warranties about the accuracy, reliability, completeness or suitability for any particular purpose and disclaims all responsibility and all liability (including without limitation, liability in negligence) or all expenses, losses, damages (including indirect or consequential damage) and costs you may incur as a result of this product being inaccurate or incomplete in any way or for any reason.

© Copyright Mackay Regional Council 2017  
Gazettal Date: 30 June 2017  
Geocentric Datum of Australia 1994 (GDA94)

Approx Scale @ A3 1:10000



**Landscape Character and  
Image Corridor Overlay Map - LI - 64**





**Development Constraints**

- Image Corridor
- Landscape Character

**Cadastral**

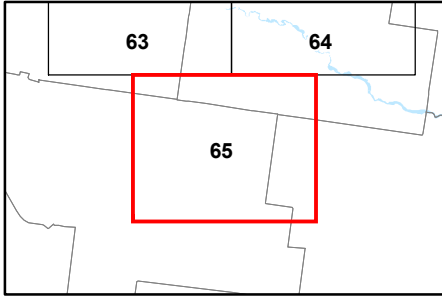

- Local Government Boundary
- Cadastral - June 2017 (Sourced DNRM)
- Suburb or Locality
- Waterway or Waterbody

Landscape Character overlay data was developed by Mackay Regional Council, with data based on various vegetation and slope datasets (including LiDAR). Image Corridor Overlay data was compiled by Mackay Regional Council.

While every care is taken to ensure the accuracy of this product Mackay Regional Council makes no representations or warranties about the accuracy, reliability, completeness or suitability for any particular purpose and disclaims all responsibility and all liability (including without limitation, liability in negligence) or all expenses, losses, damages (including indirect or consequential damage) and costs you may incur as a result of this product being inaccurate or incomplete in any way or for any reason.

© Copyright Mackay Regional Council 2017  
Gazetted Date: 30 June 2017  
Geocentric Datum of Australia 1994 (GDA94)

Approx Scale @ A3 1:10000



Landscape Character and  
Image Corridor Overlay Map - LI - 65





## Development Constraints

- Image Corridor
- Landscape Character

## Cadastral

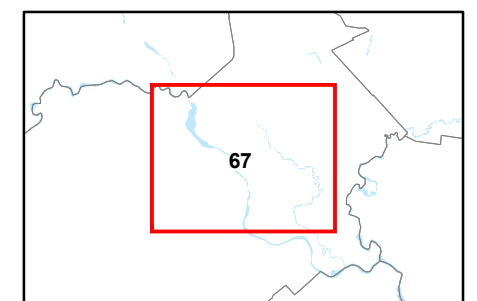
- Local Government Boundary
- Cadastre - June 2017 (Sourced DNRM)
- Suburb or Locality
- Waterway or Waterbody

Landscape Character overlay data was developed by Mackay Regional Council, with data based on various vegetation and slope datasets (including LiDAR). Image Corridor Overlay data was compiled by Mackay Regional Council.

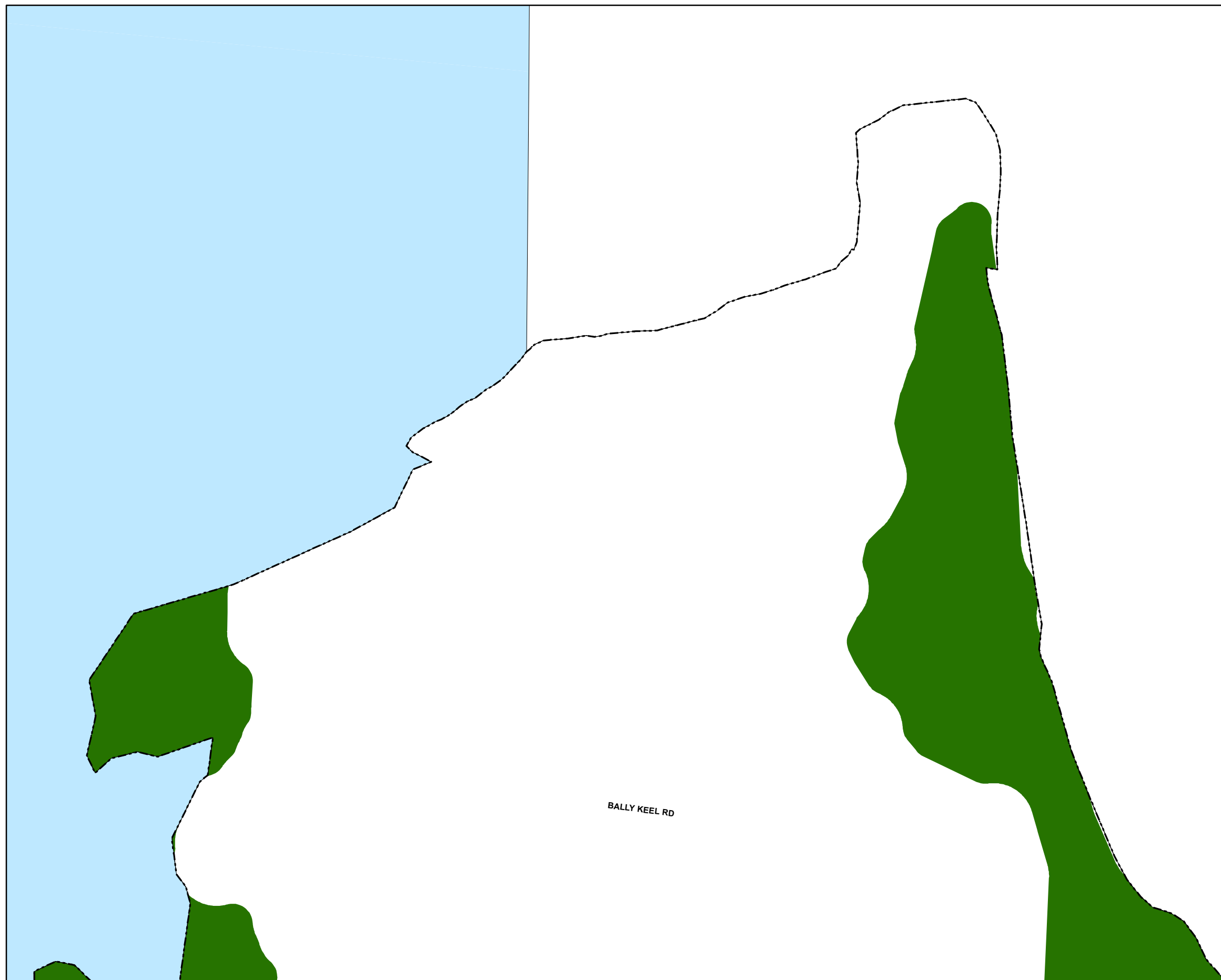
While every care is taken to ensure the accuracy of this product Mackay Regional Council makes no representations or warranties about the accuracy, reliability, completeness or suitability for any particular purpose and disclaims all responsibility and all liability (including without limitation, liability in negligence) or all expenses, losses, damages (including indirect or consequential damage) and costs you may incur as a result of this product being inaccurate or incomplete in any way or for any reason.

© Copyright Mackay Regional Council 2017  
Gazettal Date: 30 June 2017  
Geocentric Datum of Australia 1994 (GDA94)

Approx Scale @ A3 1:10000



**Landscape Character and  
Image Corridor Overlay Map - LI - 67**



## Development Constraints

- Image Corridor
- Landscape Character

## Cadastral

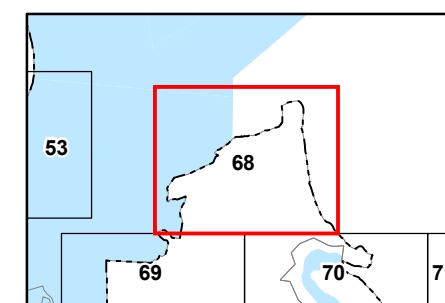
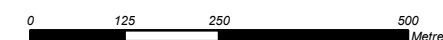
- Local Government Boundary
- Cadastre - June 2017 (Sourced DNRM)
- Suburb or Locality
- Waterway or Waterbody

Landscape Character overlay data was developed by Mackay Regional Council, with data based on various vegetation and slope datasets (including LiDAR). Image Corridor Overlay data was compiled by Mackay Regional Council.

While every care is taken to ensure the accuracy of this product Mackay Regional Council makes no representations or warranties about the accuracy, reliability, completeness or suitability for any particular purpose and disclaims all responsibility and all liability (including without limitation, liability in negligence) or all expenses, losses, damages (including indirect or consequential damage) and costs you may incur as a result of this product being inaccurate or incomplete in any way or for any reason.



© Copyright Mackay Regional Council 2017  
Gazettal Date: 30 June 2017  
Geocentric Datum of Australia 1994 (GDA94)

Approx Scale @ A3 1:10000







**Landscape Character and  
Image Corridor Overlay Map - LI - 68**

**Development Constraints**

-  Image Corridor
-  Landscape Character

**Cadastre**

-  Local Government Boundary
-  Cadastre - June 2017 (Sourced DNRM)
-  Suburb or Locality
-  Waterway or Waterbody

Landscape Character overlay data was developed by Mackay Regional Council, with data based on various vegetation and slope datasets (including LiDAR). Image Corridor Overlay data was compiled by Mackay Regional Council.

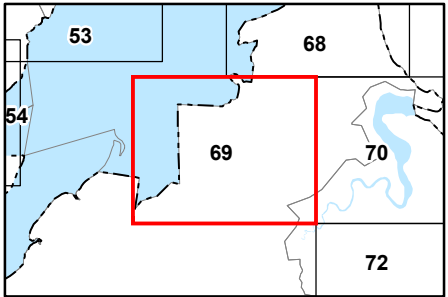
While every care is taken to ensure the accuracy of this product Mackay Regional Council makes no representations or warranties about the accuracy, reliability, completeness or suitability for any particular purpose and disclaims all responsibility and all liability (including without limitation, liability in negligence) or all expenses, losses, damages (including indirect or consequential damage) and costs you may incur as a result of this product being inaccurate or incomplete in any way or for any reason.

© Copyright Mackay Regional Council 2017  
Gazettal Date: 30 June 2017  
Geocentric Datum of Australia 1994 (GDA94)

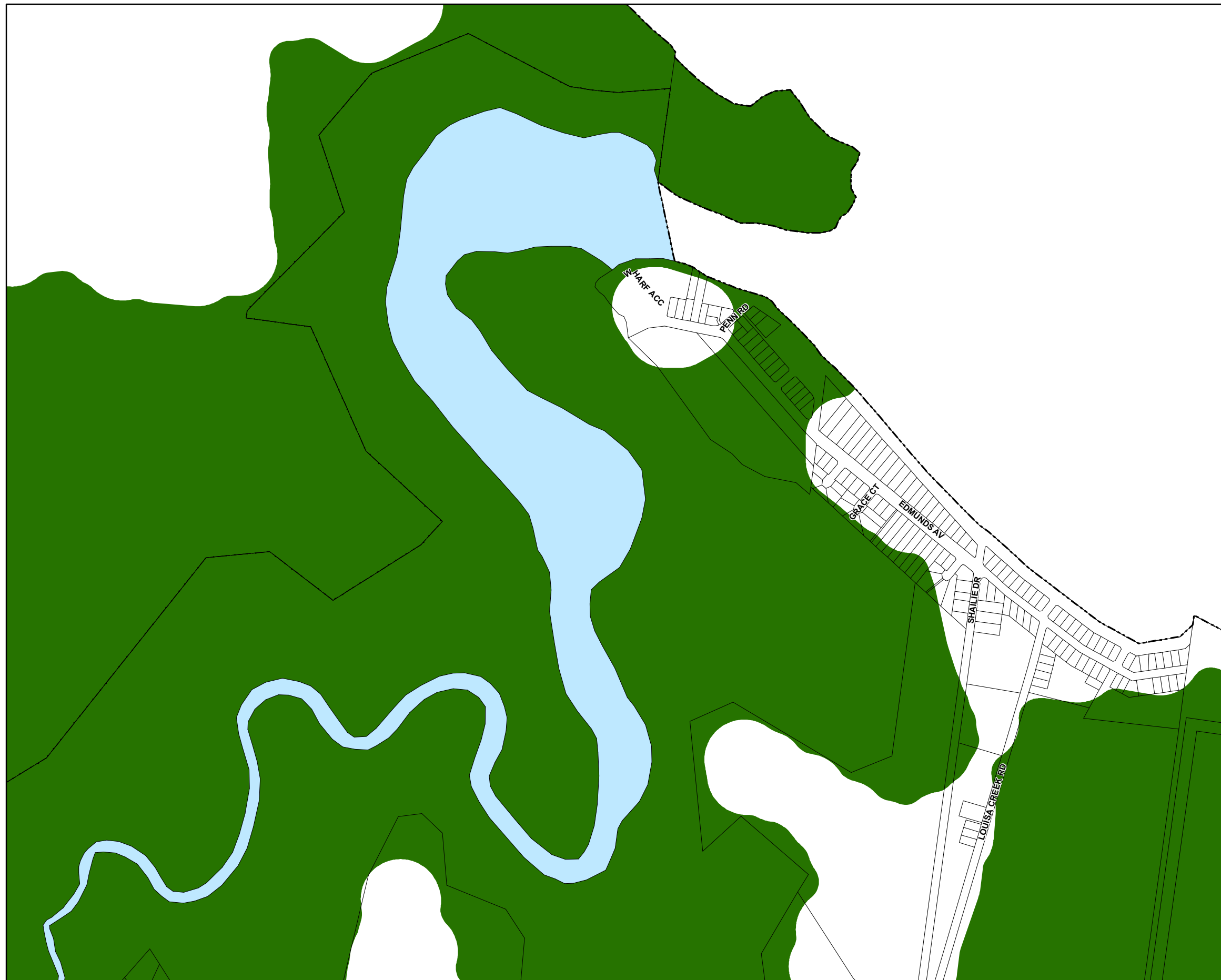
Approx Scale @ A3 1:10000



0 125 250 500 Metres



Landscape Character and  
Image Corridor Overlay Map - LI - 69



## Development Constraints

- Image Corridor
- Landscape Character

## Cadastre

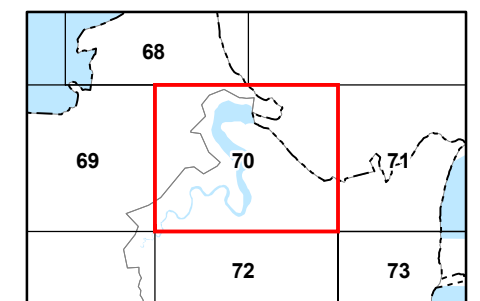
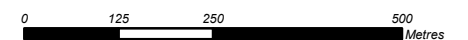
- Local Government Boundary
- Cadastre - June 2017 (Sourced DNRM)
- Suburb or Locality
- Waterway or Waterbody

Landscape Character overlay data was developed by Mackay Regional Council, with data based on various vegetation and slope datasets (including LiDAR). Image Corridor Overlay data was compiled by Mackay Regional Council.

While every care is taken to ensure the accuracy of this product Mackay Regional Council makes no representations or warranties about the accuracy, reliability, completeness or suitability for any particular purpose and disclaims all responsibility and all liability (including without limitation, liability in negligence) or all expenses, losses, damages (including indirect or consequential damage) and costs you may incur as a result of this product being inaccurate or incomplete in any way or for any reason.

© Copyright Mackay Regional Council 2017  
Gazettal Date: 30 June 2017  
Geocentric Datum of Australia 1994 (GDA94)

Approx Scale @ A3 1:10000



**Landscape Character and  
Image Corridor Overlay Map - LI - 70**

## Development Constraints

- Image Corridor
- Landscape Character

## Cadastre

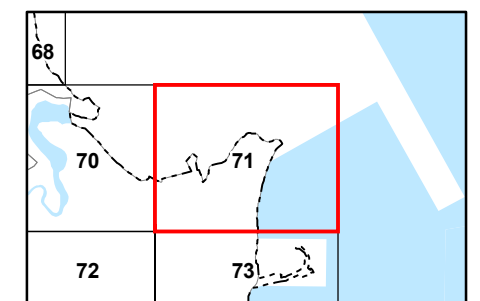
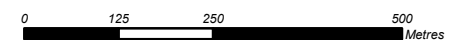
- Local Government Boundary
- Cadastre - June 2017 (Sourced DNRM)
- Suburb or Locality
- Waterway or Waterbody

Landscape Character overlay data was developed by Mackay Regional Council, with data based on various vegetation and slope datasets (including LiDAR). Image Corridor Overlay data was compiled by Mackay Regional Council.

While every care is taken to ensure the accuracy of this product Mackay Regional Council makes no representations or warranties about the accuracy, reliability, completeness or suitability for any particular purpose and disclaims all responsibility and all liability (including without limitation, liability in negligence) or all expenses, losses, damages (including indirect or consequential damage) and costs you may incur as a result of this product being inaccurate or incomplete in any way or for any reason.

© Copyright Mackay Regional Council 2017  
Gazettal Date: 30 June 2017  
Geocentric Datum of Australia 1994 (GDA94)

**Approx Scale @ A3 1:10000**



**Landscape Character and  
Image Corridor Overlay Map - LI - 71**





## Development Constraints

- Image Corridor
- Landscape Character

## Cadastral

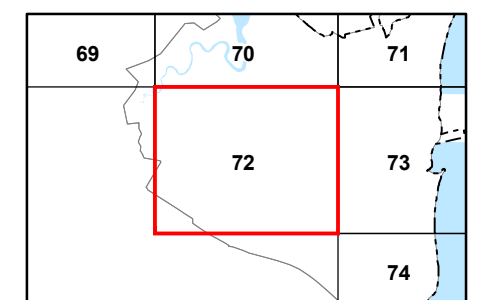
- Local Government Boundary
- Cadastre - June 2017 (Sourced DNRM)
- Suburb or Locality
- Waterway or Waterbody

Landscape Character overlay data was developed by Mackay Regional Council, with data based on various vegetation and slope datasets (including LiDAR). Image Corridor Overlay data was compiled by Mackay Regional Council.

While every care is taken to ensure the accuracy of this product Mackay Regional Council makes no representations or warranties about the accuracy, reliability, completeness or suitability for any particular purpose and disclaims all responsibility and all liability (including without limitation, liability in negligence) or all expenses, losses, damages (including indirect or consequential damage) and costs you may incur as a result of this product being inaccurate or incomplete in any way or for any reason.

© Copyright Mackay Regional Council 2017  
Gazettal Date: 30 June 2017  
Geocentric Datum of Australia 1994 (GDA94)

Approx Scale @ A3 1:10000



**Landscape Character and  
Image Corridor Overlay Map - LI - 72**



## Development Constraints

- Image Corridor
- Landscape Character

## Cadastre

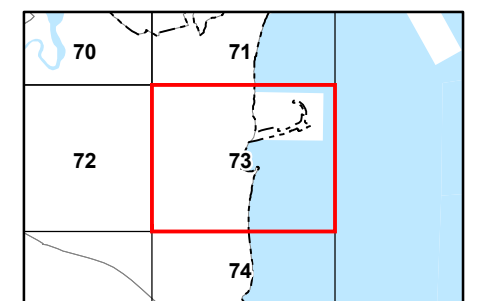
- Local Government Boundary
- Cadastre - June 2017 (Sourced DNRM)
- Suburb or Locality
- Waterway or Waterbody

Landscape Character overlay data was developed by Mackay Regional Council, with data based on various vegetation and slope datasets (including LiDAR). Image Corridor Overlay data was compiled by Mackay Regional Council.

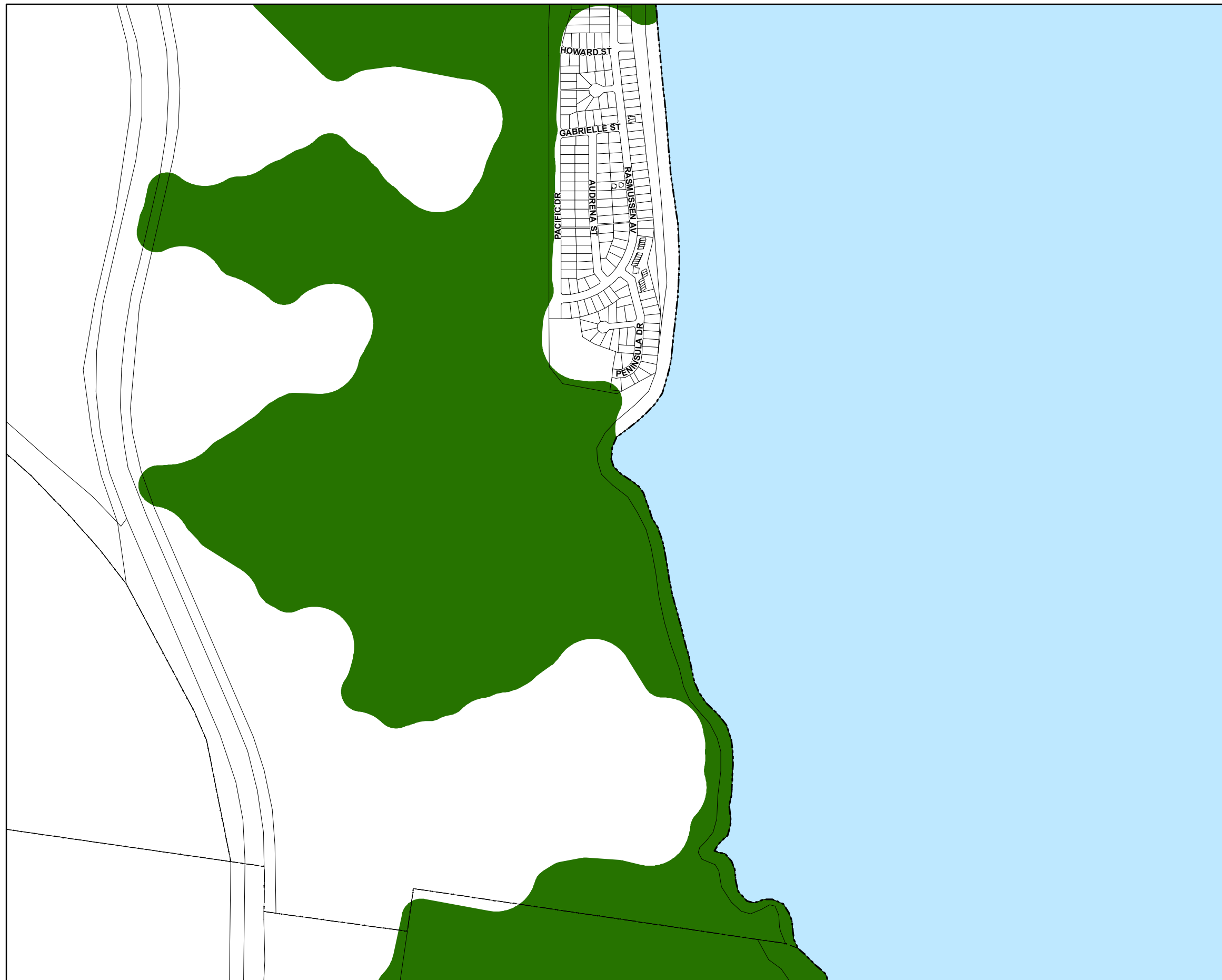
While every care is taken to ensure the accuracy of this product Mackay Regional Council makes no representations or warranties about the accuracy, reliability, completeness or suitability for any particular purpose and disclaims all responsibility and all liability (including without limitation, liability in negligence) or all expenses, losses, damages (including indirect or consequential damage) and costs you may incur as a result of this product being inaccurate or incomplete in any way or for any reason.

© Copyright Mackay Regional Council 2017  
Gazettal Date: 30 June 2017  
Geocentric Datum of Australia 1994 (GDA94)

Approx Scale @ A3 1:10000



**Landscape Character and  
Image Corridor Overlay Map - LI - 73**



## Development Constraints

- Image Corridor
- Landscape Character

## Cadastre

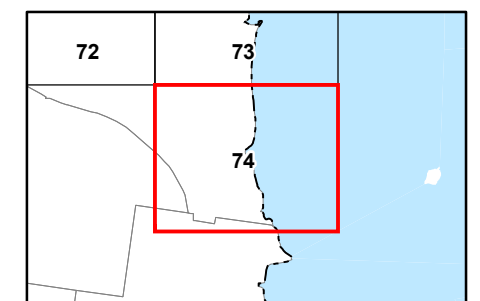
- Local Government Boundary
- Cadastre - June 2017 (Sourced DNRM)
- Suburb or Locality
- Waterway or Waterbody

Landscape Character overlay data was developed by Mackay Regional Council, with data based on various vegetation and slope datasets (including LiDAR). Image Corridor Overlay data was compiled by Mackay Regional Council.

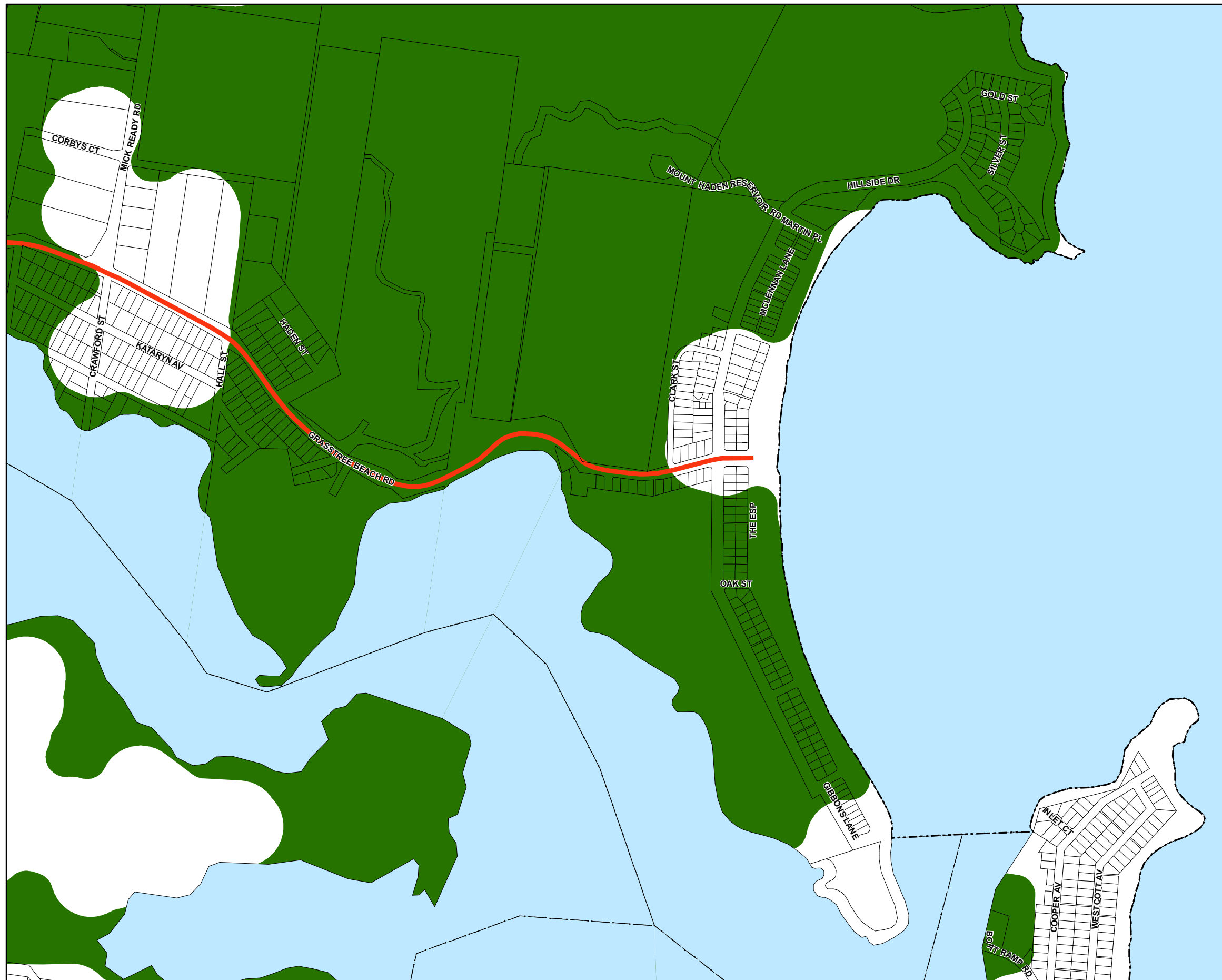
While every care is taken to ensure the accuracy of this product Mackay Regional Council makes no representations or warranties about the accuracy, reliability, completeness or suitability for any particular purpose and disclaims all responsibility and all liability (including without limitation, liability in negligence) or all expenses, losses, damages (including indirect or consequential damage) and costs you may incur as a result of this product being inaccurate or incomplete in any way or for any reason.

© Copyright Mackay Regional Council 2017  
Gazettal Date: 30 June 2017  
Geocentric Datum of Australia 1994 (GDA94)

Approx Scale @ A3 1:10000



**Landscape Character and  
Image Corridor Overlay Map - LI - 74**



## Development Constraints

- Image Corridor
- Landscape Character

## Cadastral

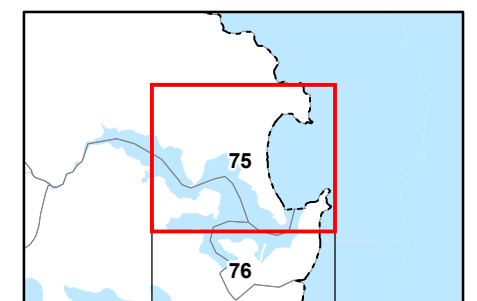
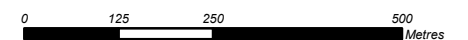
- Local Government Boundary
- Cadastre - June 2017 (Sourced DNRM)
- Suburb or Locality
- Waterway or Waterbody

Landscape Character overlay data was developed by Mackay Regional Council, with data based on various vegetation and slope datasets (including LiDAR). Image Corridor Overlay data was compiled by Mackay Regional Council.

While every care is taken to ensure the accuracy of this product Mackay Regional Council makes no representations or warranties about the accuracy, reliability, completeness or suitability for any particular purpose and disclaims all responsibility and all liability (including without limitation, liability in negligence) or all expenses, losses, damages (including indirect or consequential damage) and costs you may incur as a result of this product being inaccurate or incomplete in any way or for any reason.

© Copyright Mackay Regional Council 2017  
Gazettal Date: 30 June 2017  
Geocentric Datum of Australia 1994 (GDA94)

Approx Scale @ A3 1:10000



**Landscape Character and  
Image Corridor Overlay Map - LI - 75**





## Development Constraints

- Image Corridor
- Landscape Character

## Cadastral

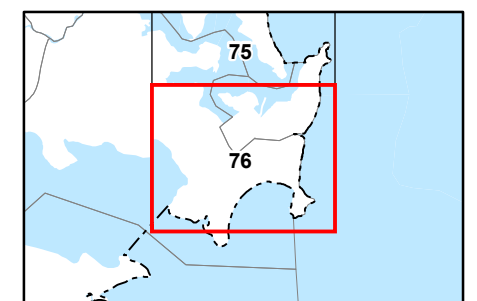
- Local Government Boundary
- Cadastre - June 2017 (Sourced DNRM)
- Suburb or Locality
- Waterway or Waterbody

Landscape Character overlay data was developed by Mackay Regional Council, with data based on various vegetation and slope datasets (including LiDAR). Image Corridor Overlay data was compiled by Mackay Regional Council.

While every care is taken to ensure the accuracy of this product Mackay Regional Council makes no representations or warranties about the accuracy, reliability, completeness or suitability for any particular purpose and disclaims all responsibility and all liability (including without limitation, liability in negligence) or all expenses, losses, damages (including indirect or consequential damage) and costs you may incur as a result of this product being inaccurate or incomplete in any way or for any reason.

© Copyright Mackay Regional Council 2017  
Gazettal Date: 30 June 2017  
Geocentric Datum of Australia 1994 (GDA94)

Approx Scale @ A3 1:10000



**Landscape Character and  
Image Corridor Overlay Map - LI - 76**





## Development Constraints

- Image Corridor
- Landscape Character

## Cadastre

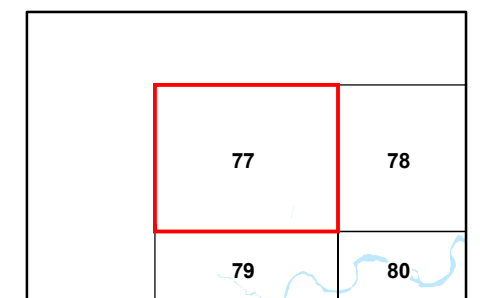
- Local Government Boundary
- Cadastre - June 2017 (Sourced DNRM)
- Suburb or Locality
- Waterway or Waterbody

Landscape Character overlay data was developed by Mackay Regional Council, with data based on various vegetation and slope datasets (including LiDAR). Image Corridor Overlay data was compiled by Mackay Regional Council.

While every care is taken to ensure the accuracy of this product Mackay Regional Council makes no representations or warranties about the accuracy, reliability, completeness or suitability for any particular purpose and disclaims all responsibility and all liability (including without limitation, liability in negligence) or all expenses, losses, damages (including indirect or consequential damage) and costs you may incur as a result of this product being inaccurate or incomplete in any way or for any reason.

© Copyright Mackay Regional Council 2017  
Gazettal Date: 30 June 2017  
Geocentric Datum of Australia 1994 (GDA94)

Approx Scale @ A3 1:10000



**Landscape Character and  
Image Corridor Overlay Map - LI - 77**



## Development Constraints

- Image Corridor
- Landscape Character

## Cadastral

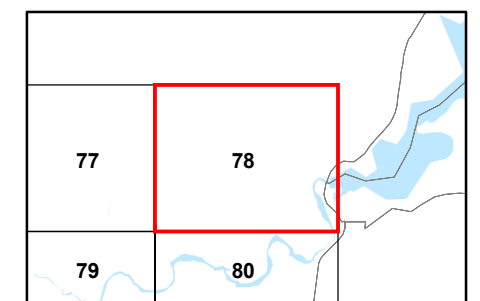
- Local Government Boundary
- Cadastre - June 2017 (Sourced DNRM)
- Suburb or Locality
- Waterway or Waterbody

Landscape Character overlay data was developed by Mackay Regional Council, with data based on various vegetation and slope datasets (including LiDAR). Image Corridor Overlay data was compiled by Mackay Regional Council.

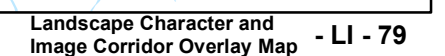
While every care is taken to ensure the accuracy of this product Mackay Regional Council makes no representations or warranties about the accuracy, reliability, completeness or suitability for any particular purpose and disclaims all responsibility and all liability (including without limitation, liability in negligence) or all expenses, losses, damages (including indirect or consequential damage) and costs you may incur as a result of this product being inaccurate or incomplete in any way or for any reason.

© Copyright Mackay Regional Council 2017  
Gazettal Date: 30 June 2017  
Geocentric Datum of Australia 1994 (GDA94)

Approx Scale @ A3 1:10000



**Landscape Character and  
Image Corridor Overlay Map - LI - 78**







## Development Constraints

- Image Corridor
- Landscape Character

## Cadastral

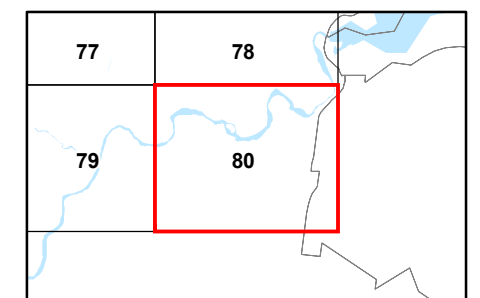
- Local Government Boundary
- Cadastre - June 2017 (Sourced DNRM)
- Suburb or Locality
- Waterway or Waterbody

Landscape Character overlay data was developed by Mackay Regional Council, with data based on various vegetation and slope datasets (including LiDAR). Image Corridor Overlay data was compiled by Mackay Regional Council.

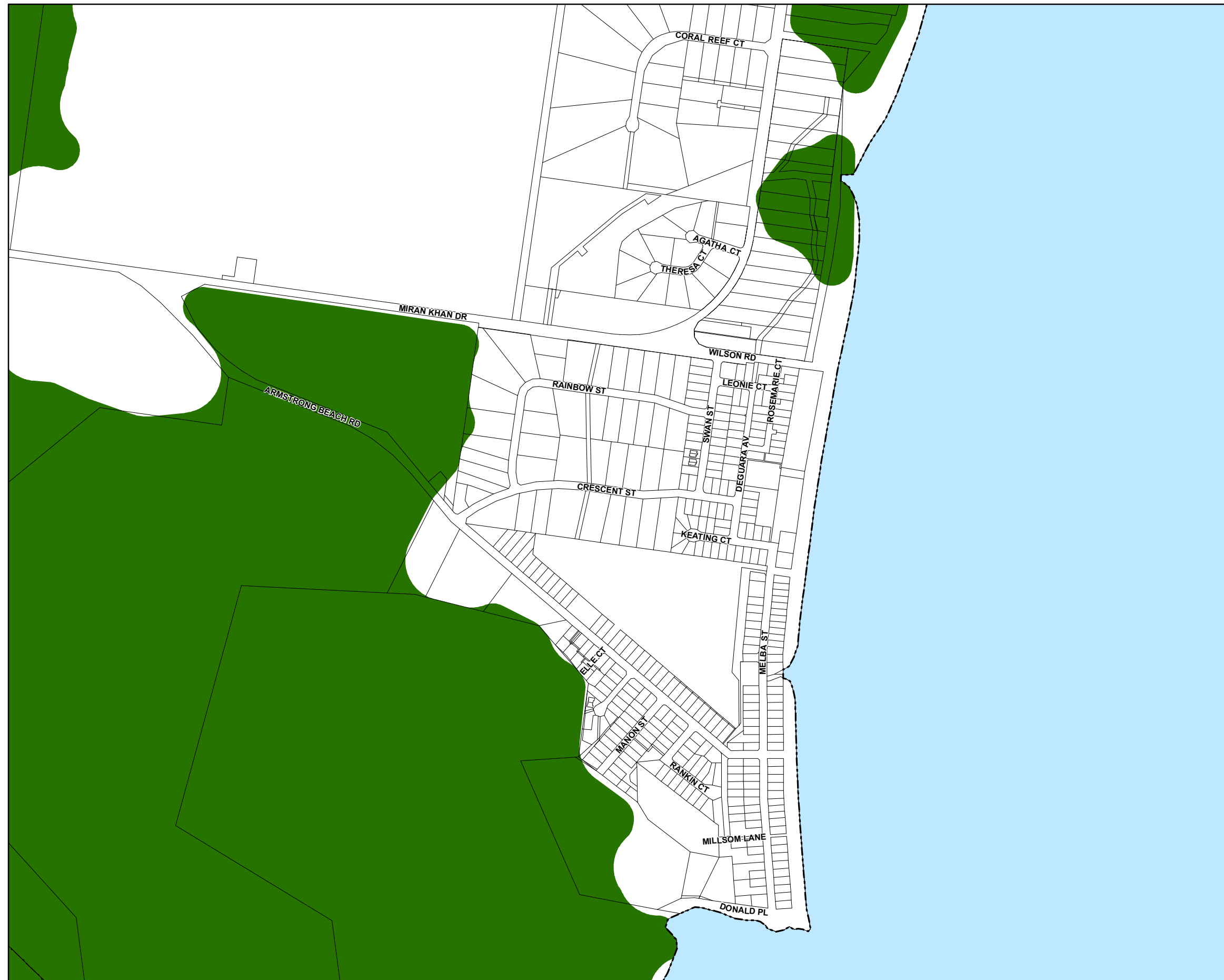
While every care is taken to ensure the accuracy of this product Mackay Regional Council makes no representations or warranties about the accuracy, reliability, completeness or suitability for any particular purpose and disclaims all responsibility and all liability (including without limitation, liability in negligence) or all expenses, losses, damages (including indirect or consequential damage) and costs you may incur as a result of this product being inaccurate or incomplete in any way or for any reason.

© Copyright Mackay Regional Council 2017  
Gazettal Date: 30 June 2017  
Geocentric Datum of Australia 1994 (GDA94)

Approx Scale @ A3 1:10000



**Landscape Character and  
Image Corridor Overlay Map - LI - 80**



## Development Constraints

- Image Corridor
- Landscape Character

## Cadastral

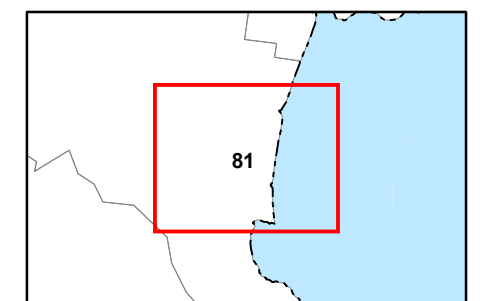
- Local Government Boundary
- Cadastre - June 2017 (Sourced DNRM)
- Suburb or Locality
- Waterway or Waterbody

Landscape Character overlay data was developed by Mackay Regional Council, with data based on various vegetation and slope datasets (including LiDAR). Image Corridor Overlay data was compiled by Mackay Regional Council.

While every care is taken to ensure the accuracy of this product Mackay Regional Council makes no representations or warranties about the accuracy, reliability, completeness or suitability for any particular purpose and disclaims all responsibility and all liability (including without limitation, liability in negligence) or all expenses, losses, damages (including indirect or consequential damage) and costs you may incur as a result of this product being inaccurate or incomplete in any way or for any reason.

© Copyright Mackay Regional Council 2017  
Gazetted Date: 30 June 2017  
Geocentric Datum of Australia 1994 (GDA94)

Approx Scale @ A3 1:10000



**Landscape Character and  
Image Corridor Overlay Map - LI - 81**





## Development Constraints

- Image Corridor
- Landscape Character

## Cadastre

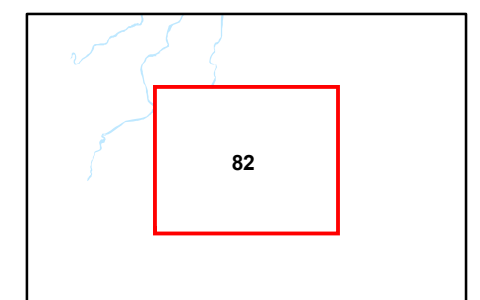
- Local Government Boundary
- Cadastre - June 2017 (Sourced DNRM)
- Suburb or Locality
- Waterway or Waterbody

Landscape Character overlay data was developed by Mackay Regional Council, with data based on various vegetation and slope datasets (including LiDAR). Image Corridor Overlay data was compiled by Mackay Regional Council.

While every care is taken to ensure the accuracy of this product Mackay Regional Council makes no representations or warranties about the accuracy, reliability, completeness or suitability for any particular purpose and disclaims all responsibility and all liability (including without limitation, liability in negligence) or all expenses, losses, damages (including indirect or consequential damage) and costs you may incur as a result of this product being inaccurate or incomplete in any way or for any reason.

© Copyright Mackay Regional Council 2017  
Gazettal Date: 30 June 2017  
Geocentric Datum of Australia 1994 (GDA94)

Approx Scale @ A3 1:10000



**Landscape Character and  
Image Corridor Overlay Map - LI - 82**