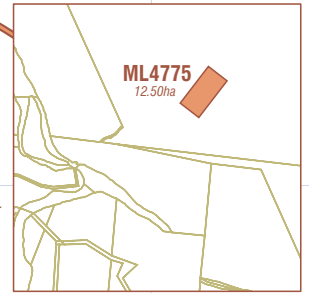
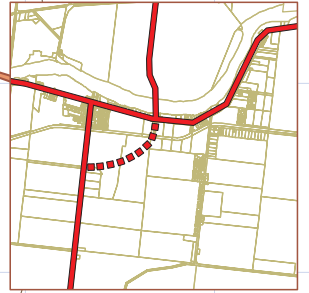
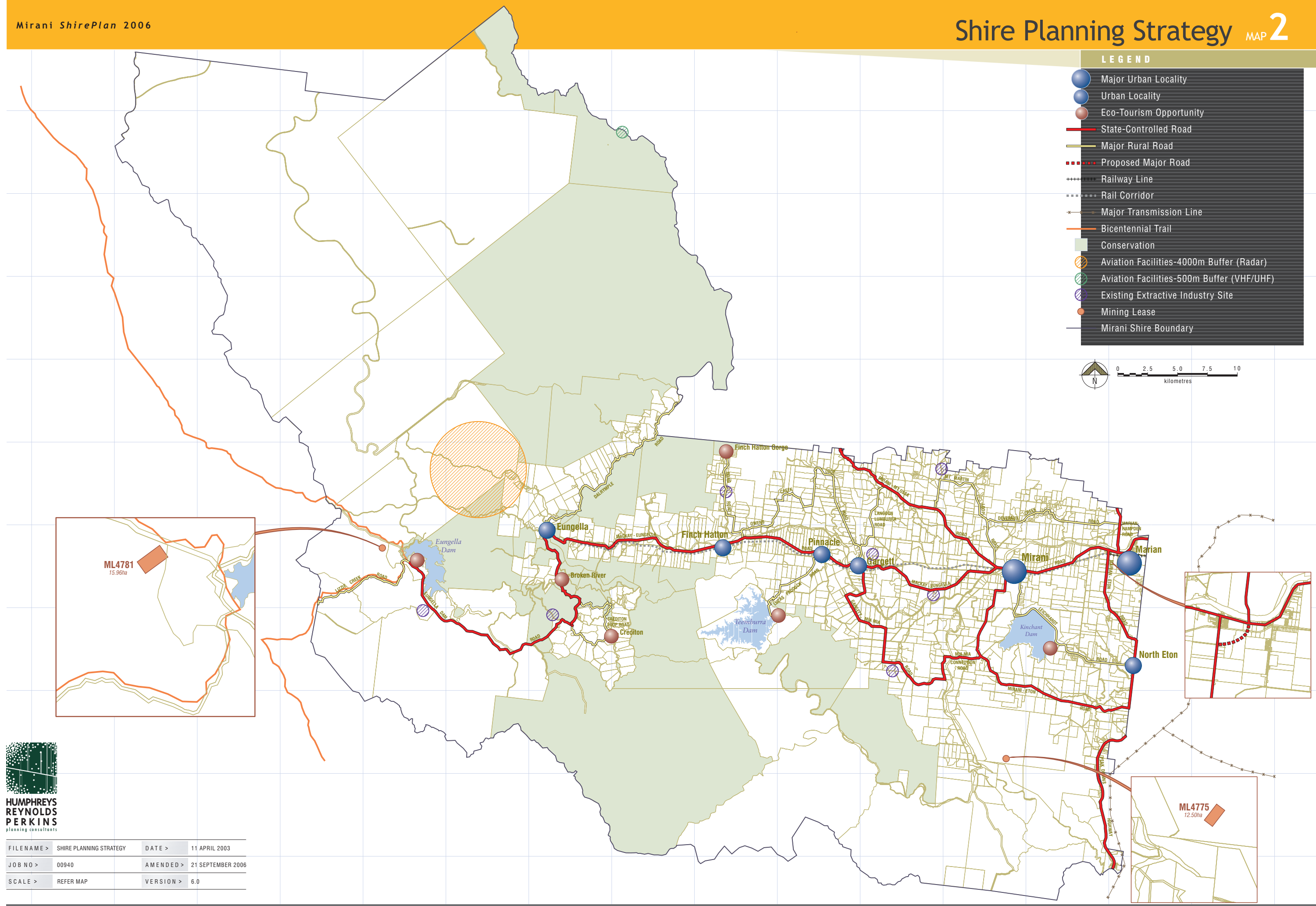


LEGEND

- Major Urban Locality
- Urban Locality
- Eco-Tourism Opportunity
- State-Controlled Road
- Major Rural Road
- Proposed Major Road
- Railway Line
- Rail Corridor
- Major Transmission Line
- Bicentennial Trail
- Conservation
- Aviation Facilities-4000m Buffer (Radar)
- Aviation Facilities-500m Buffer (VHF/UHF)
- Existing Extractive Industry Site
- Mining Lease
- Mirani Shire Boundary



FILE NAME >	SHIRE PLANNING STRATEGY	DATE >	11 APRIL 2003
JOB NO >	00940	AMENDED >	21 SEPTEMBER 2006
SCALE >	REFER MAP	VERSION >	6.0