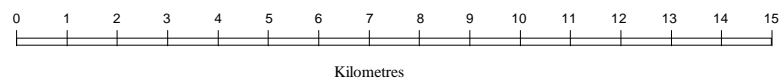
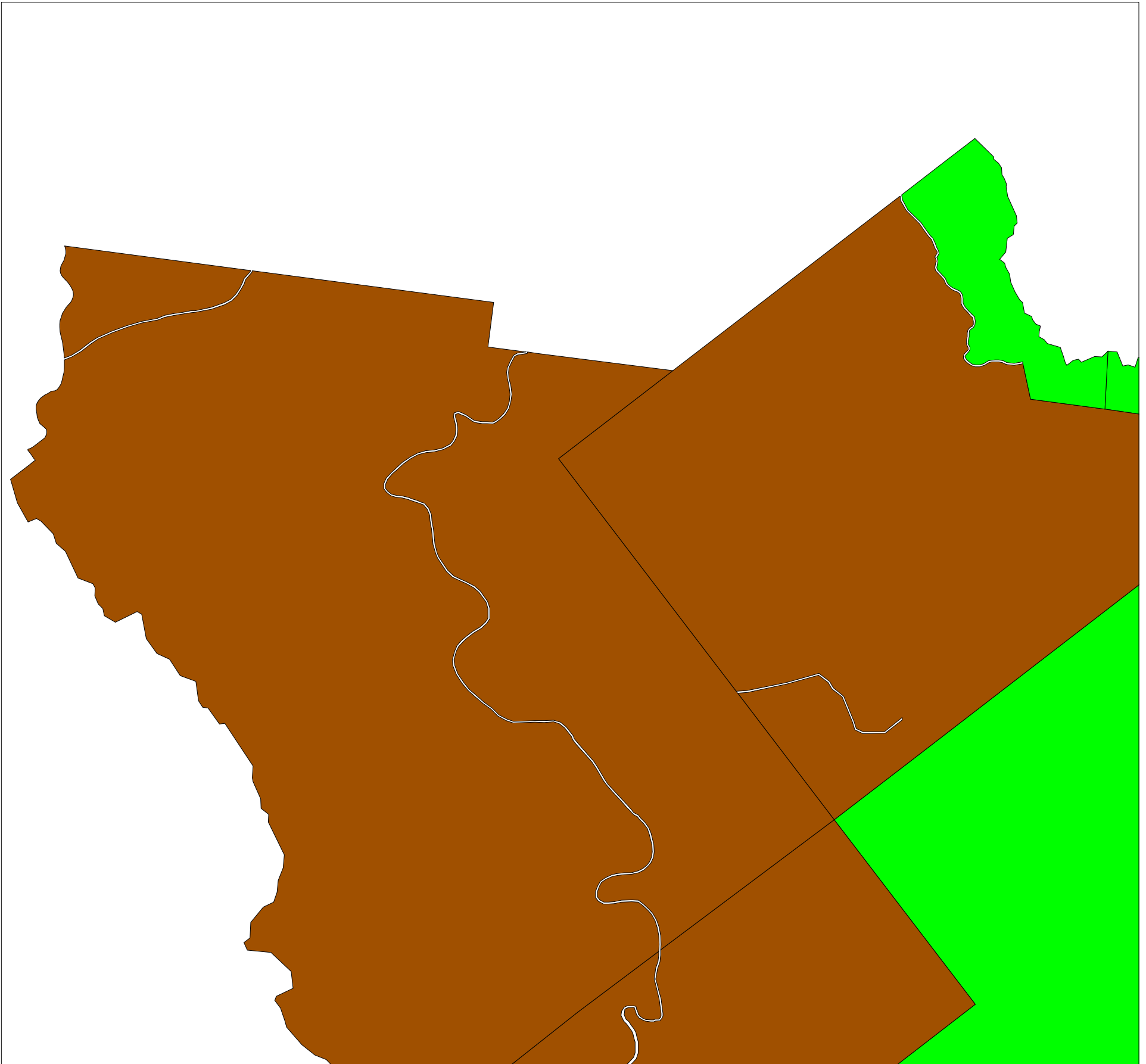


# URANNAH

## MAP 13



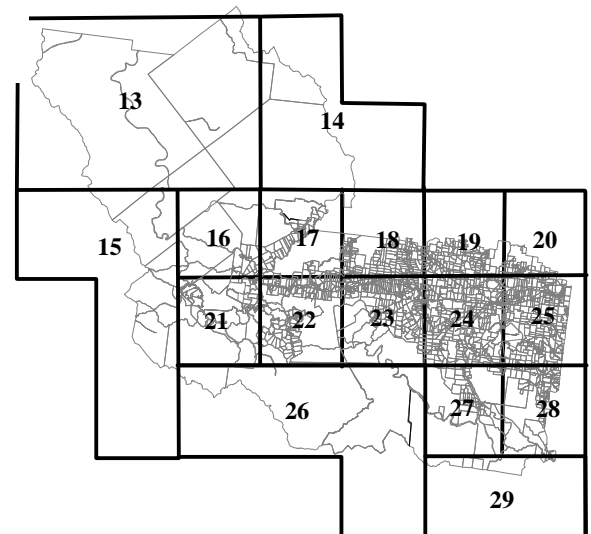
Date: May 07

DRAWN FOR MIRANI SHIRE COUNCIL BY ULLMAN & NOLAN Pty. Ltd.

CROWN COPYRIGHT RESERVED

PROJECTION : TRANSVERSE MERCATOR  
GRID : AUSTRALIAN MAP GRID  
HORIZONTAL DATUM : GEODETIC DATUM AUSTRALIA 1994  
BASED ON THE DIGITAL CADASTRAL DATABASE  
FROM THE DEPARTMENT OF NATURAL RESOURCES AND MINES 2002

- LEGEND**  
PREFERRED ZONING AREAS
- RURAL
  - RURAL RESIDENTIAL
  - RESIDENTIAL
  - COMMERCIAL
  - INDUSTRIAL
  - COMMUNITY PURPOSES
  - OPEN SPACE AND RECREATION



ADJOINING SHEETS

