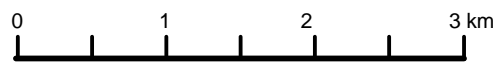
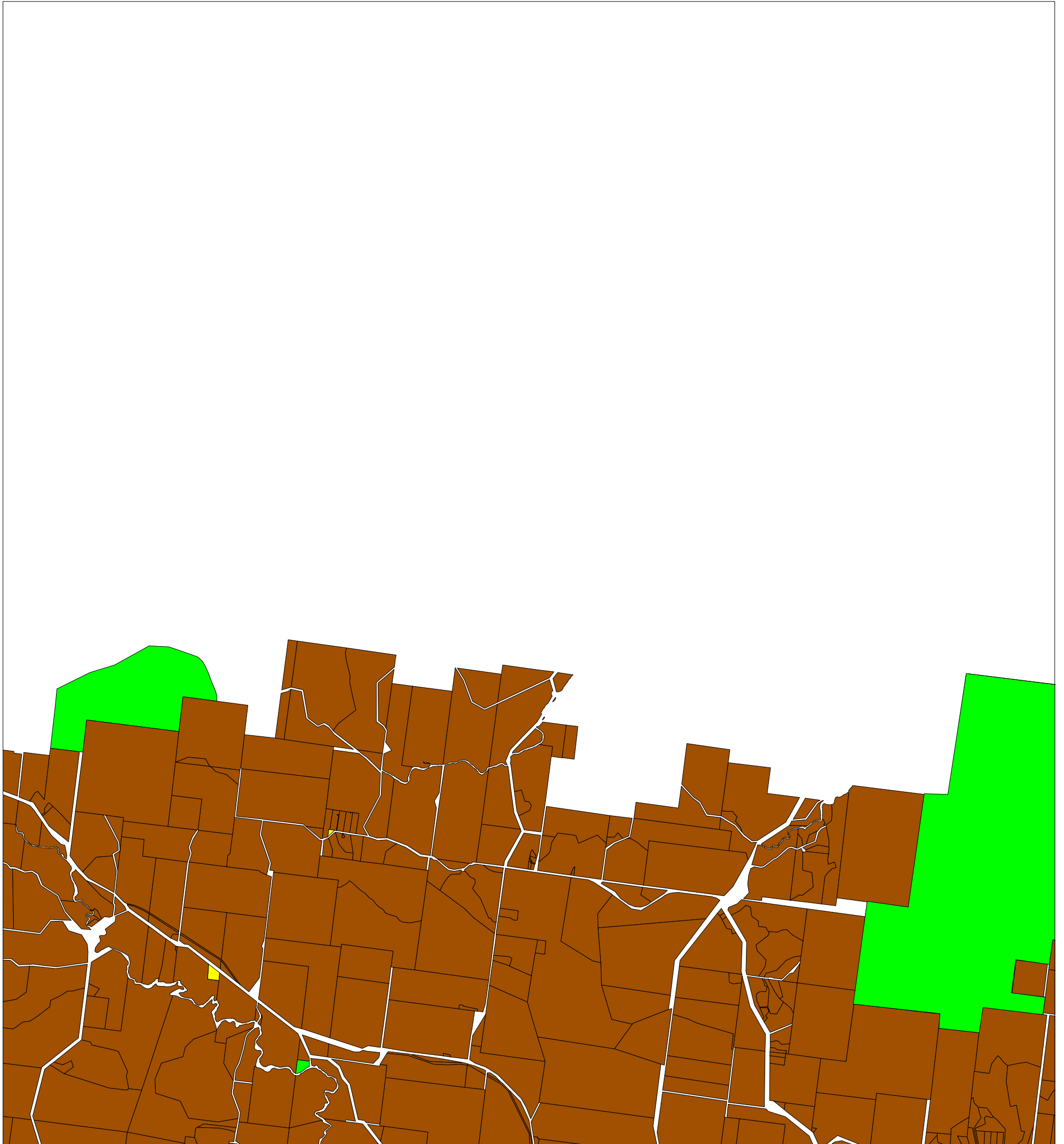


# MOUNT MARTIN

## MAP 19



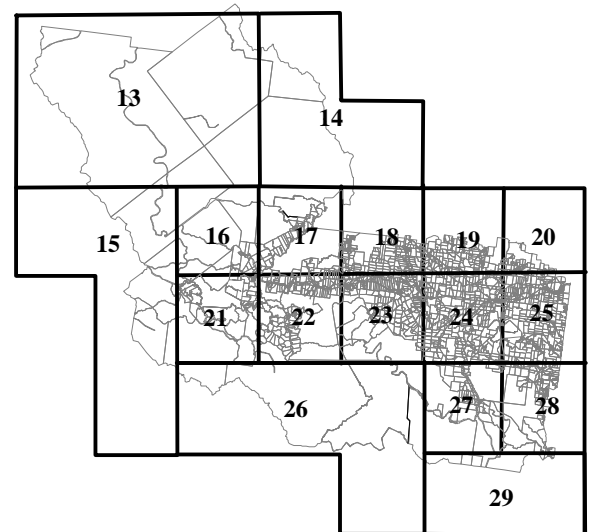
Scale 1 : 50 000

Date: May 07

DRAWN FOR MIRANI SHIRE COUNCIL BY ULLMAN & NOLAN Pty. Ltd.

CROWN COPYRIGHT RESERVED

PROJECTION : TRANSVERSE MERCATOR  
GRID : AUSTRALIAN MAP GRID  
HORIZONTAL DATUM : GEODETIC DATUM AUSTRALIA 1994  
BASED ON THE DIGITAL CADASTRAL DATABASE  
FROM THE DEPARTMENT OF NATURAL RESOURCES AND MINES 2002



ADJOINING SHEETS

### LEGEND PREFERRED ZONING AREAS

- RURAL
- RURAL RESIDENTIAL
- RESIDENTIAL
- COMMERCIAL
- INDUSTRIAL
- COMMUNITY PURPOSES
- OPEN SPACE AND RECREATION