



Natural Resources

- Locally important agricultural areas (LIAA)
- Locally important agricultural areas (LIAA) (40m buffer area)

Cadastre

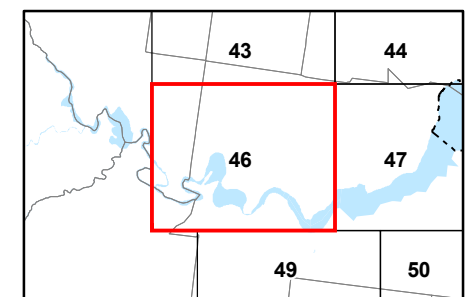
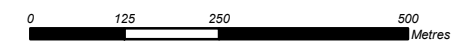
- Local Government Boundary
- Cadastre - June 2017 (Sourced DNRM)
- Suburb or Locality
- Waterway or Waterbody

Agricultural Land Overlay, Locally Important Agricultural Areas (LIAA) was developed in consultation with the sugar industry. The LIAA includes the highest value land specifically suitable for sugarcane production. The LIAA footprint identifies land according to set criteria. This data is to be used as a guide only for planning purposes.

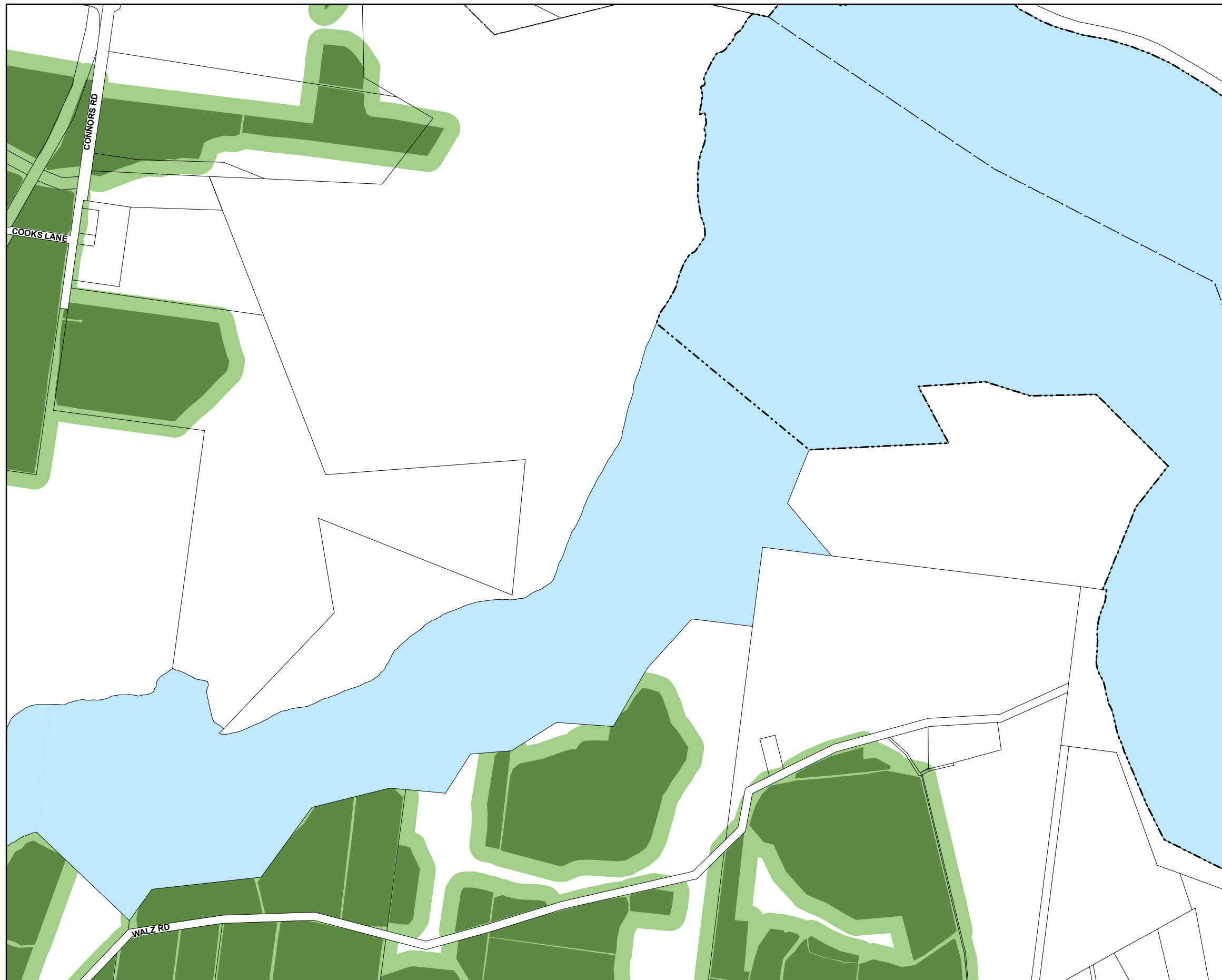
While every care is taken to ensure the accuracy of this product Mackay Regional Council makes no representations or warranties about the accuracy, reliability, completeness or suitability for any particular purpose and disclaims all responsibility and all liability (including without limitation, liability in negligence) or all expenses, losses, damages (including indirect or consequential damage) and costs you may incur as a result of this product being inaccurate or incomplete in any way or for any reason.

© Copyright Mackay Regional Council 2017
Gazettal Date: 30 June 2017
Geocentric Datum of Australia 1994 (GDA94)

Approx Scale @ A3 1:10000



**Locally Important Agricultural Areas
Overlay Map - AL - LI - 46**



Natural Resources

- Locally important agricultural areas (LIAA)
- Locally important agricultural areas (LIAA) (40m buffer area)

Cadastre

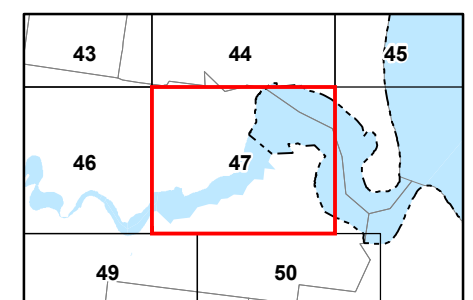
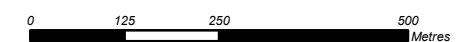
- Local Government Boundary
- Cadastre - June 2017 (Sourced DNRM)
- Suburb or Locality
- Waterway or Waterbody

Agricultural Land Overlay, Locally Important Agricultural Areas (LIAA) was developed in consultation with the sugar industry. The LIAA includes the highest value land specifically suitable for sugarcane production. The LIAA footprint identifies land according to set criteria. This data is to be used as a guide only for planning purposes.

While every care is taken to ensure the accuracy of this product Mackay Regional Council makes no representations or warranties about the accuracy, reliability, completeness or suitability for any particular purpose and disclaims all responsibility and all liability (including without limitation, liability in negligence) or all expenses, losses, damages (including indirect or consequential damage) and costs you may incur as a result of this product being inaccurate or incomplete in any way or for any reason.

© Copyright Mackay Regional Council 2017
Gazettal Date: 30 June 2017
Geocentric Datum of Australia 1994 (GDA94)

Approx Scale @ A3 1:10000



**Locally Important Agricultural Areas
Overlay Map - AL - LI - 47**



Natural Resources

- Locally important agricultural areas (LIAA)
- Locally important agricultural areas (LIAA) (40m buffer area)

Cadastre

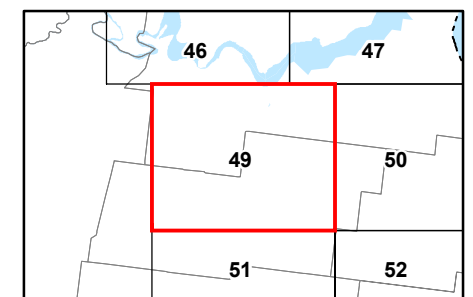
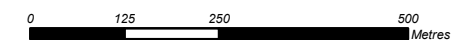
- Local Government Boundary
- Cadastre - June 2017 (Sourced DNRM)
- Suburb or Locality
- Waterway or Waterbody

Agricultural Land Overlay, Locally Important Agricultural Areas (LIAA) was developed in consultation with the sugar industry. The LIAA includes the highest value land specifically suitable for sugarcane production. The LIAA footprint identifies land according to set criteria. This data is to be used as a guide only for planning purposes.

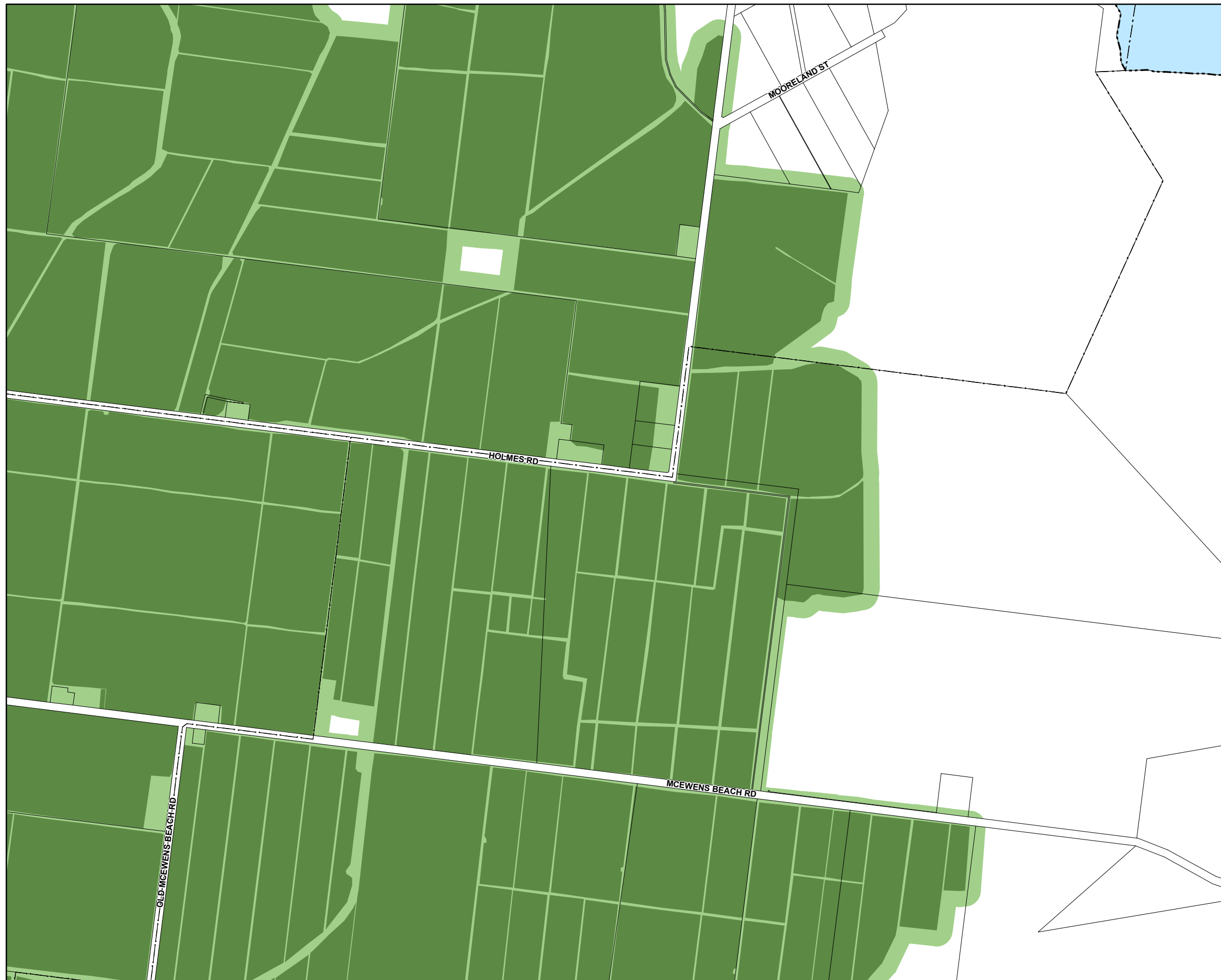
While every care is taken to ensure the accuracy of this product Mackay Regional Council makes no representations or warranties about the accuracy, reliability, completeness or suitability for any particular purpose and disclaims all responsibility and all liability (including without limitation, liability in negligence) or all expenses, losses, damages (including indirect or consequential damage) and costs you may incur as a result of this product being inaccurate or incomplete in any way or for any reason.

© Copyright Mackay Regional Council 2017
Gazettal Date: 30 June 2017
Geocentric Datum of Australia 1994 (GDA94)

Approx Scale @ A3 1:10000



**Locally Important Agricultural Areas
Overlay Map - AL - LI - 49**



Natural Resources

- Locally important agricultural areas (LIAA)
- Locally important agricultural areas (LIAA) (40m buffer area)

Cadastre

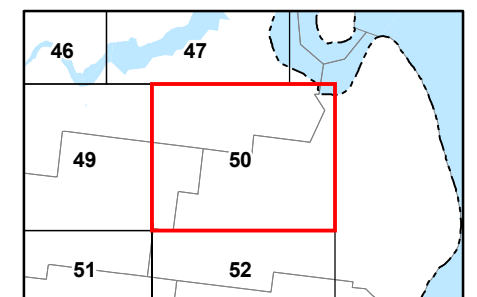
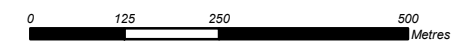
- Local Government Boundary
- Cadastre - June 2017 (Sourced DNRM)
- Suburb or Locality
- Waterway or Waterbody

Agricultural Land Overlay, Locally Important Agricultural Areas (LIAA) was developed in consultation with the sugar industry. The LIAA includes the highest value land specifically suitable for sugarcane production. The LIAA footprint identifies land according to set criteria. This data is to be used as a guide only for planning purposes.

While every care is taken to ensure the accuracy of this product Mackay Regional Council makes no representations or warranties about the accuracy, reliability, completeness or suitability for any particular purpose and disclaims all responsibility and all liability (including without limitation, liability in negligence) or all expenses, losses, damages (including indirect or consequential damage) and costs you may incur as a result of this product being inaccurate or incomplete in any way or for any reason.

© Copyright Mackay Regional Council 2017
Gazettal Date: 30 June 2017
Geocentric Datum of Australia 1994 (GDA94)

Approx Scale @ A3 1:10000



**Locally Important Agricultural Areas
Overlay Map - AL - LI - 50**



Natural Resources

- Locally important agricultural areas (LIAA)
- Locally important agricultural areas (LIAA) (40m buffer area)

Cadastre

- Local Government Boundary
- Cadastre - June 2017 (Sourced DNRM)
- Suburb or Locality
- Waterway or Waterbody

Agricultural Land Overlay, Locally Important Agricultural Areas (LIAA) was developed in consultation with the sugar industry. The LIAA includes the highest value land specifically suitable for sugarcane production. The LIAA footprint identifies land according to set criteria. This data is to be used as a guide only for planning purposes.

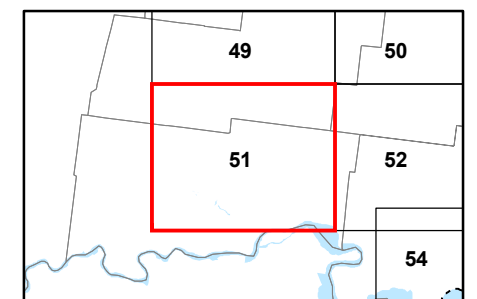
While every care is taken to ensure the accuracy of this product Mackay Regional Council makes no representations or warranties about the accuracy, reliability, completeness or suitability for any particular purpose and disclaims all responsibility and all liability (including without limitation, liability in negligence) or all expenses, losses, damages (including indirect or consequential damage) and costs you may incur as a result of this product being inaccurate or incomplete in any way or for any reason.

© Copyright Mackay Regional Council 2017
Gazettal Date: 30 June 2017
Geocentric Datum of Australia 1994 (GDA94)

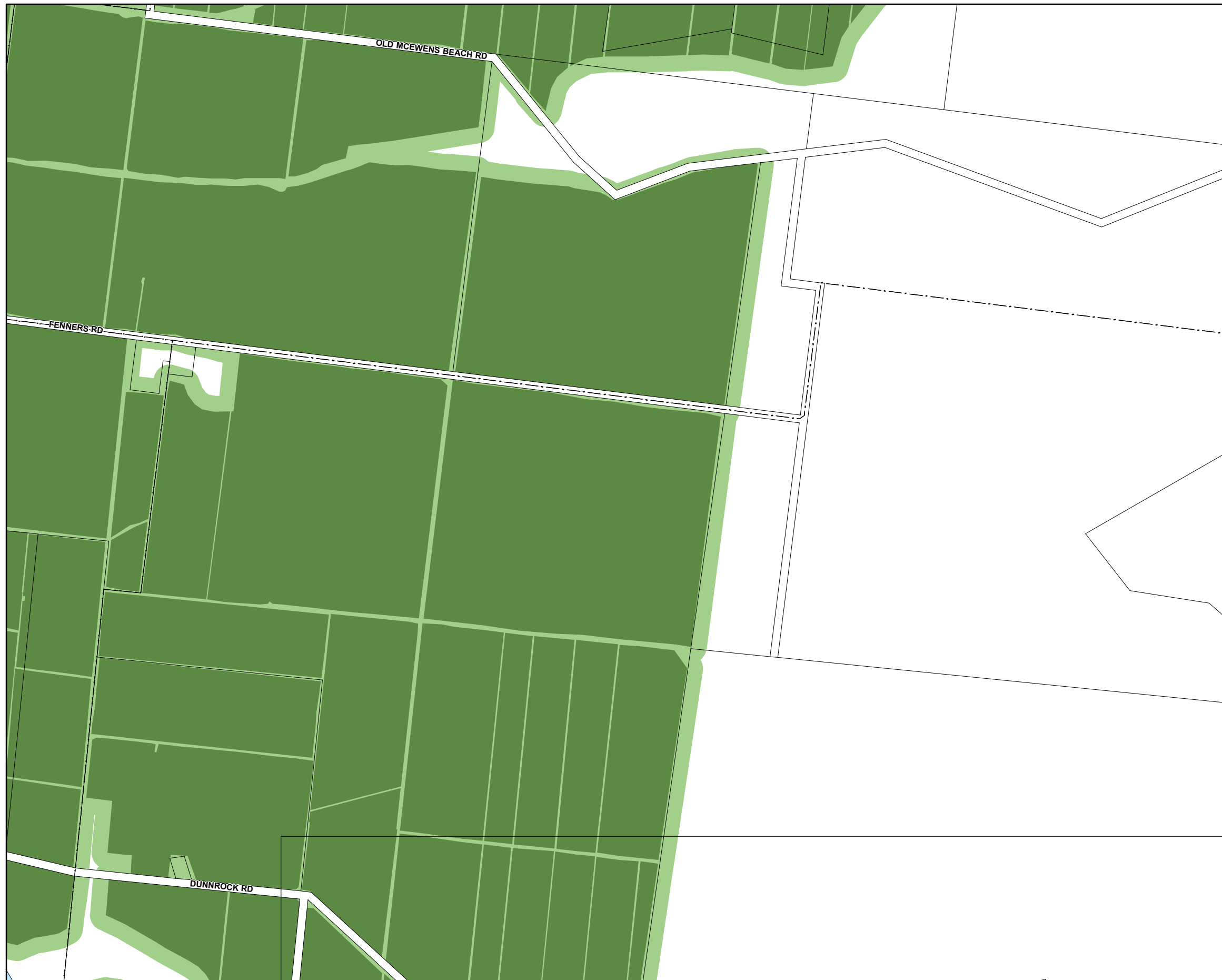
Approx Scale @ A3 1:10000



0 125 250 500 Metres



**Locally Important Agricultural Areas
Overlay Map - AL - LI - 51**



Natural Resources

- Locally important agricultural areas (LIAA)
- Locally important agricultural areas (LIAA) (40m buffer area)

Cadastre

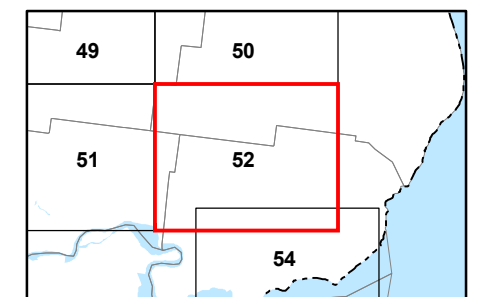
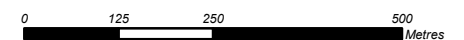
- Local Government Boundary
- Cadastre - June 2017 (Sourced DNRM)
- Suburb or Locality
- Waterway or Waterbody

Agricultural Land Overlay, Locally Important Agricultural Areas (LIAA) was developed in consultation with the sugar industry. The LIAA includes the highest value land specifically suitable for sugarcane production. The LIAA footprint identifies land according to set criteria. This data is to be used as a guide only for planning purposes.

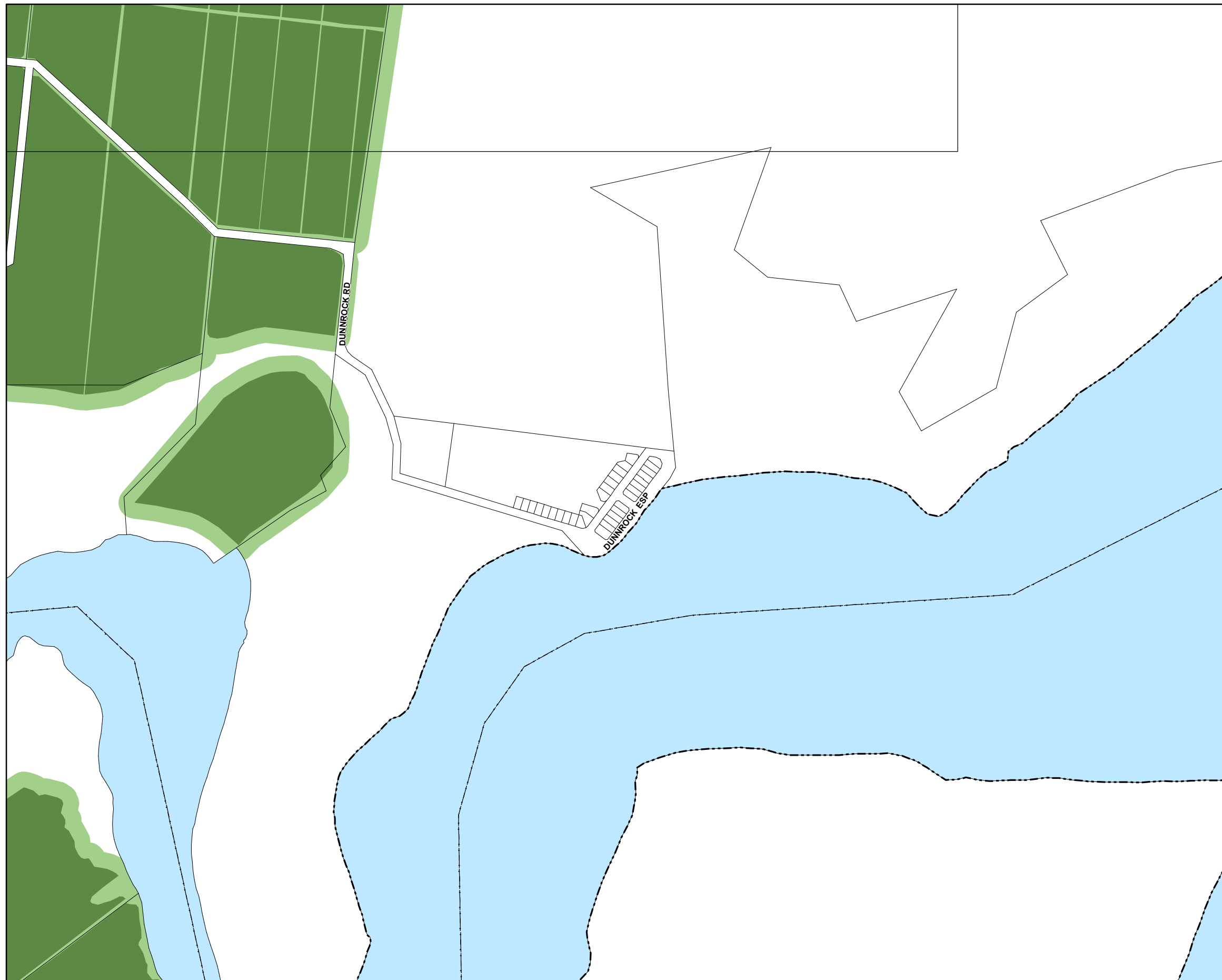
While every care is taken to ensure the accuracy of this product Mackay Regional Council makes no representations or warranties about the accuracy, reliability, completeness or suitability for any particular purpose and disclaims all responsibility and all liability (including without limitation, liability in negligence) or all expenses, losses, damages (including indirect or consequential damage) and costs you may incur as a result of this product being inaccurate or incomplete in any way or for any reason.

© Copyright Mackay Regional Council 2017
Gazettal Date: 30 June 2017
Geocentric Datum of Australia 1994 (GDA94)

Approx Scale @ A3 1:10000



**Locally Important Agricultural Areas
Overlay Map - AL - LI - 52**



Natural Resources

- Locally important agricultural areas (LIAA)
- Locally important agricultural areas (LIAA) (40m buffer area)

Cadastre

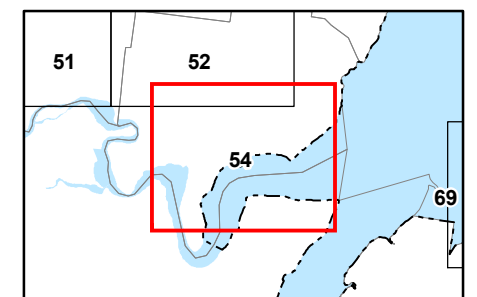
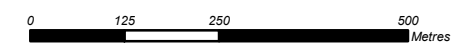
- Local Government Boundary
- Cadastre - June 2017 (Sourced DNRM)
- Suburb or Locality
- Waterway or Waterbody

Agricultural Land Overlay, Locally Important Agricultural Areas (LIAA) was developed in consultation with the sugar industry. The LIAA includes the highest value land specifically suitable for sugarcane production. The LIAA footprint identifies land according to set criteria. This data is to be used as a guide only for planning purposes.

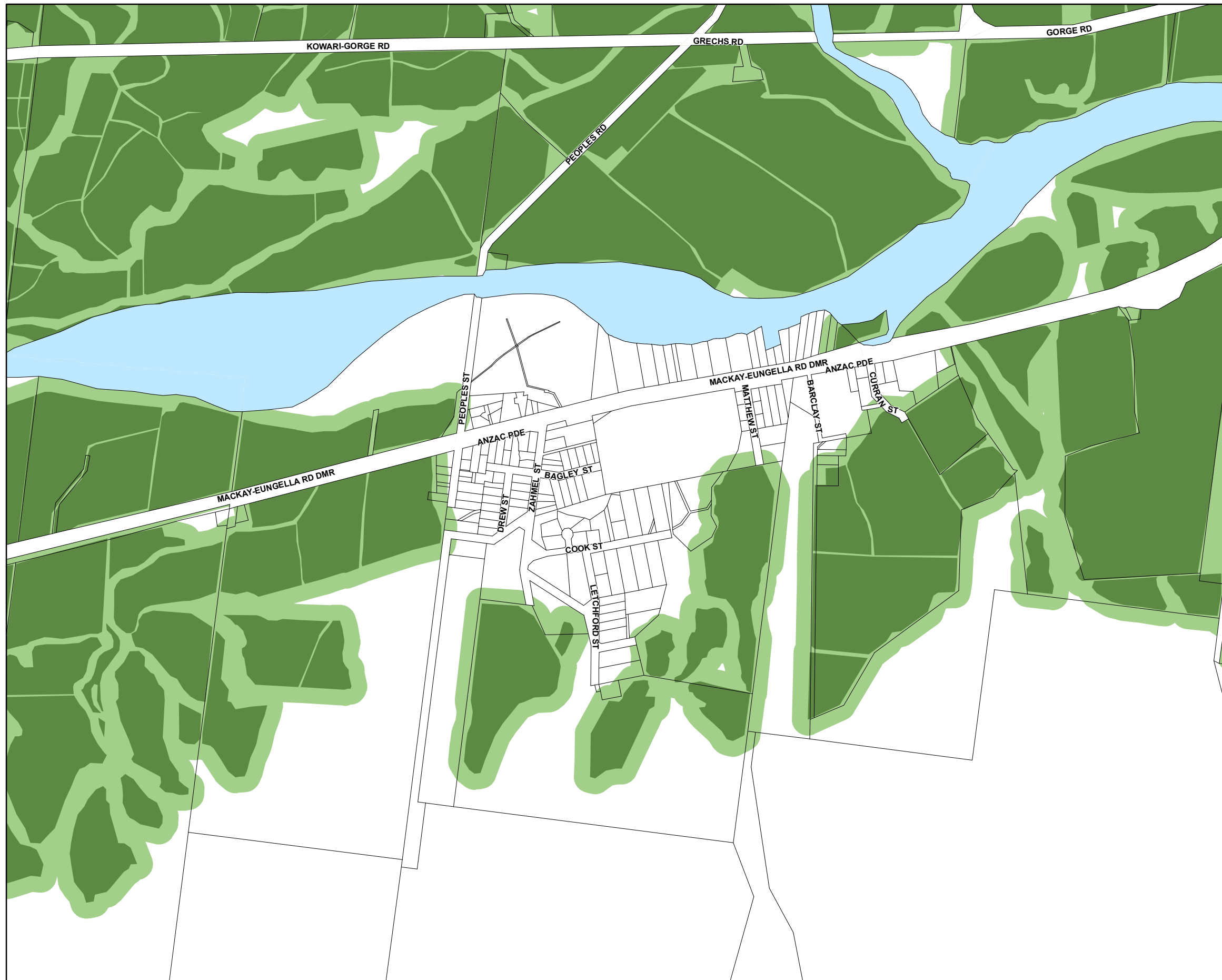
While every care is taken to ensure the accuracy of this product Mackay Regional Council makes no representations or warranties about the accuracy, reliability, completeness or suitability for any particular purpose and disclaims all responsibility and all liability (including without limitation, liability in negligence) or all expenses, losses, damages (including indirect or consequential damage) and costs you may incur as a result of this product being inaccurate or incomplete in any way or for any reason.

© Copyright Mackay Regional Council 2017
Gazettal Date: 30 June 2017
Geocentric Datum of Australia 1994 (GDA94)

Approx Scale @ A3 1:10000



**Locally Important Agricultural Areas
Overlay Map - AL - LI - 54**



Natural Resources

- Locally important agricultural areas (LIAA)
- Locally important agricultural areas (LIAA) (40m buffer area)

Cadastre

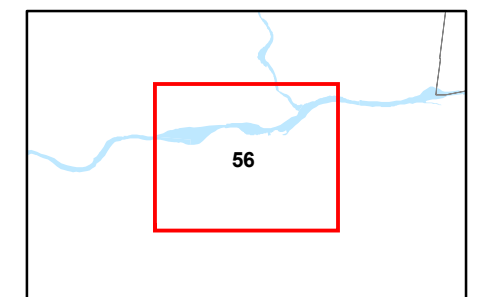
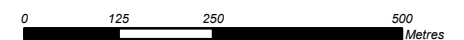
- Local Government Boundary
- Cadastre - June 2017 (Sourced DNRM)
- Suburb or Locality
- Waterway or Waterbody

Agricultural Land Overlay, Locally Important Agricultural Areas (LIAA) was developed in consultation with the sugar industry. The LIAA includes the highest value land specifically suitable for sugarcane production. The LIAA footprint identifies land according to set criteria. This data is to be used as a guide only for planning purposes.

While every care is taken to ensure the accuracy of this product Mackay Regional Council makes no representations or warranties about the accuracy, reliability, completeness or suitability for any particular purpose and disclaims all responsibility and all liability (including without limitation, liability in negligence) or all expenses, losses, damages (including indirect or consequential damage) and costs you may incur as a result of this product being inaccurate or incomplete in any way or for any reason.

© Copyright Mackay Regional Council 2017
Gazettal Date: 30 June 2017
Geocentric Datum of Australia 1994 (GDA94)

Approx Scale @ A3 1:10000



**Locally Important Agricultural Areas
Overlay Map - AL - LI - 56**



Natural Resources

- Locally important agricultural areas (LIAA)
- Locally important agricultural areas (LIAA) (40m buffer area)

Cadastre

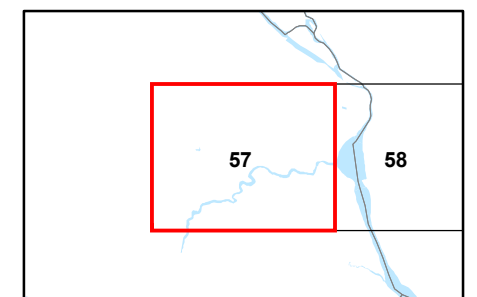
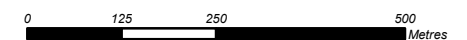
- Local Government Boundary
- Cadastre - June 2017 (Sourced DNRM)
- Suburb or Locality
- Waterway or Waterbody

Agricultural Land Overlay, Locally Important Agricultural Areas (LIAA) was developed in consultation with the sugar industry. The LIAA includes the highest value land specifically suitable for sugarcane production. The LIAA footprint identifies land according to set criteria. This data is to be used as a guide only for planning purposes.

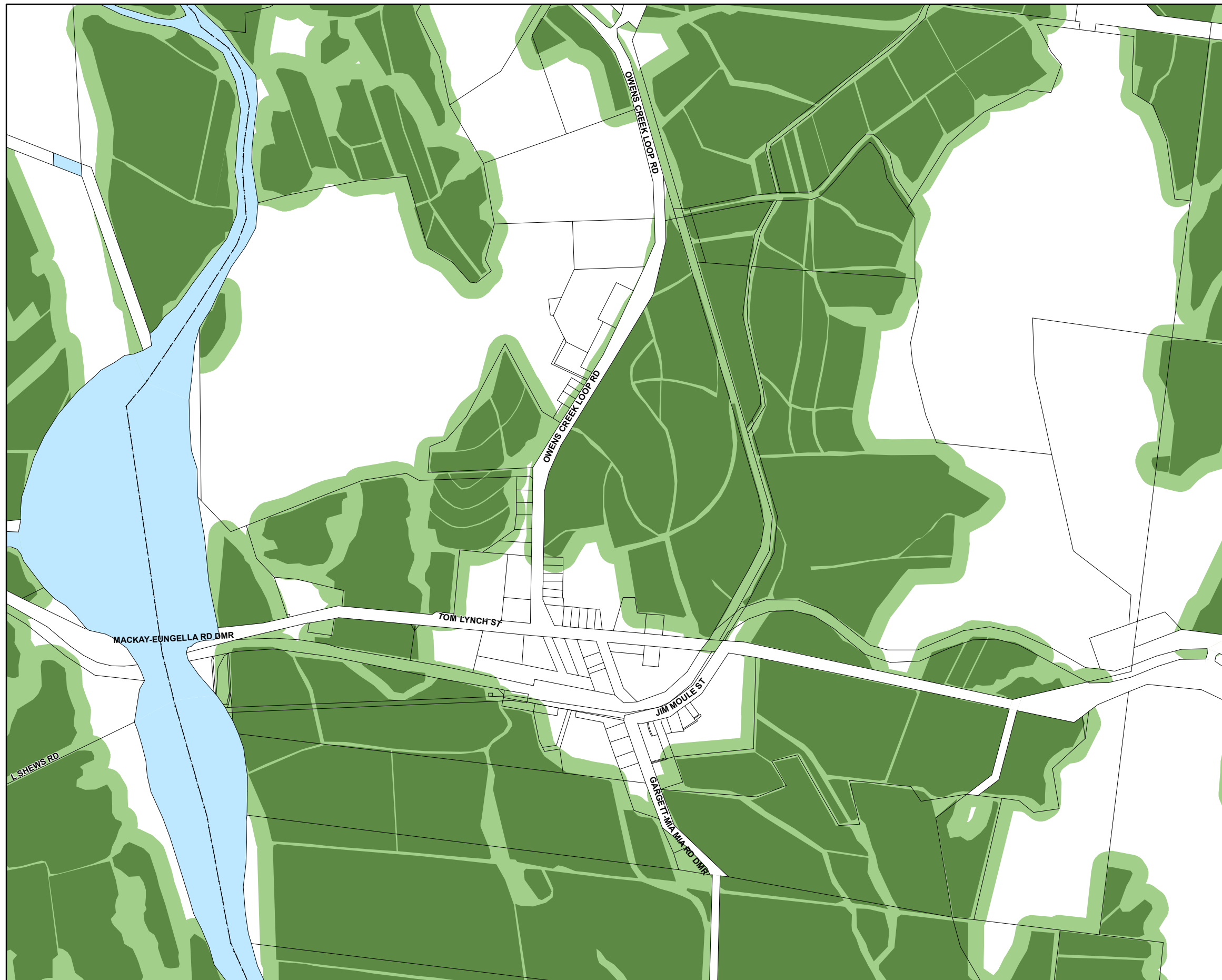
While every care is taken to ensure the accuracy of this product Mackay Regional Council makes no representations or warranties about the accuracy, reliability, completeness or suitability for any particular purpose and disclaims all responsibility and all liability (including without limitation, liability in negligence) or all expenses, losses, damages (including indirect or consequential damage) and costs you may incur as a result of this product being inaccurate or incomplete in any way or for any reason.

© Copyright Mackay Regional Council 2017
Gazettal Date: 30 June 2017
Geocentric Datum of Australia 1994 (GDA94)

Approx Scale @ A3 1:10000



**Locally Important Agricultural Areas
Overlay Map - AL - LI - 57**



Natural Resources

- Locally important agricultural areas (LIAA)
- Locally important agricultural areas (LIAA) (40m buffer area)

Cadastre

- Local Government Boundary
- Cadastre - June 2017 (Sourced DNRM)
- Suburb or Locality
- Waterway or Waterbody

Agricultural Land Overlay, Locally Important Agricultural Areas (LIAA) was developed in consultation with the sugar industry. The LIAA includes the highest value land specifically suitable for sugarcane production. The LIAA footprint identifies land according to set criteria. This data is to be used as a guide only for planning purposes.

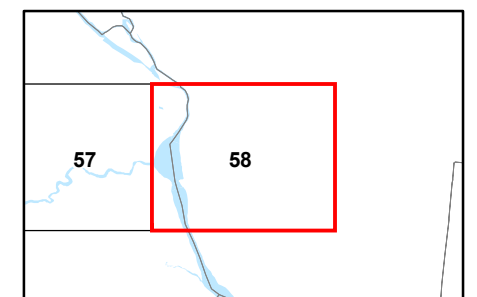
While every care is taken to ensure the accuracy of this product Mackay Regional Council makes no representations or warranties about the accuracy, reliability, completeness or suitability for any particular purpose and disclaims all responsibility and all liability (including without limitation, liability in negligence) or all expenses, losses, damages (including indirect or consequential damage) and costs you may incur as a result of this product being inaccurate or incomplete in any way or for any reason.

© Copyright Mackay Regional Council 2017
Gazettal Date: 30 June 2017
Geocentric Datum of Australia 1994 (GDA94)

Approx Scale @ A3 1:10000



0 125 250 500 Metres



**Locally Important Agricultural Areas
Overlay Map - AL - LI - 58**



Natural Resources

- Locally important agricultural areas (LIAA)
- Locally important agricultural areas (LIAA) (40m buffer area)

Cadastre

- Local Government Boundary
- Cadastre - June 2017 (Sourced DNRM)
- Suburb or Locality
- Waterway or Waterbody

Agricultural Land Overlay, Locally Important Agricultural Areas (LIAA) was developed in consultation with the sugar industry. The LIAA includes the highest value land specifically suitable for sugarcane production. The LIAA footprint identifies land according to set criteria. This data is to be used as a guide only for planning purposes.

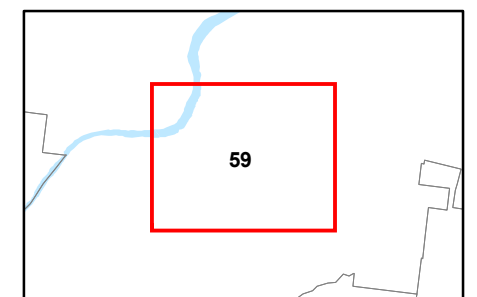
While every care is taken to ensure the accuracy of this product Mackay Regional Council makes no representations or warranties about the accuracy, reliability, completeness or suitability for any particular purpose and disclaims all responsibility and all liability (including without limitation, liability in negligence) or all expenses, losses, damages (including indirect or consequential damage) and costs you may incur as a result of this product being inaccurate or incomplete in any way or for any reason.

© Copyright Mackay Regional Council 2017
Gazettal Date: 30 June 2017
Geocentric Datum of Australia 1994 (GDA94)

Approx Scale @ A3 1:10000



0 125 250 500 Metres



**Locally Important Agricultural Areas
Overlay Map - AL - LI - 59**



Natural Resources

- Locally important agricultural areas (LIAA)
- Locally important agricultural areas (LIAA) (40m buffer area)

Cadastre

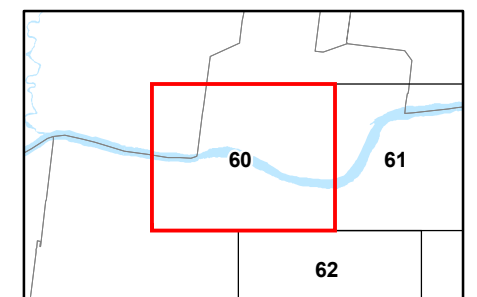
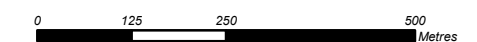
- Local Government Boundary
- Cadastre - June 2017 (Sourced DNRM)
- Suburb or Locality
- Waterway or Waterbody

Agricultural Land Overlay, Locally Important Agricultural Areas (LIAA) was developed in consultation with the sugar industry. The LIAA includes the highest value land specifically suitable for sugarcane production. The LIAA footprint identifies land according to set criteria. This data is to be used as a guide only for planning purposes.

While every care is taken to ensure the accuracy of this product Mackay Regional Council makes no representations or warranties about the accuracy, reliability, completeness or suitability for any particular purpose and disclaims all responsibility and all liability (including without limitation, liability in negligence) or all expenses, losses, damages (including indirect or consequential damage) and costs you may incur as a result of this product being inaccurate or incomplete in any way or for any reason.

© Copyright Mackay Regional Council 2017
Gazettal Date: 30 June 2017
Geocentric Datum of Australia 1994 (GDA94)

Approx Scale @ A3 1:10000



**Locally Important Agricultural Areas
Overlay Map - AL - LI - 60**



Natural Resources

- Locally important agricultural areas (LIAA)
- Locally important agricultural areas (LIAA) (40m buffer area)

Cadastre

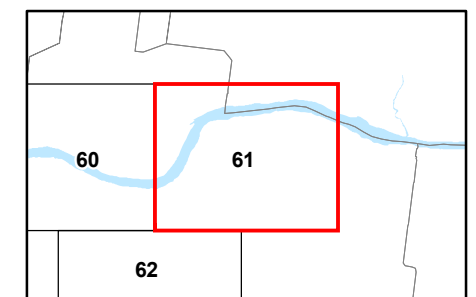
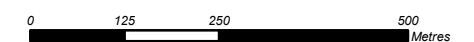
- Local Government Boundary
- Cadastre - June 2017 (Sourced DNRM)
- Suburb or Locality
- Waterway or Waterbody

Agricultural Land Overlay, Locally Important Agricultural Areas (LIAA) was developed in consultation with the sugar industry. The LIAA includes the highest value land specifically suitable for sugarcane production. The LIAA footprint identifies land according to set criteria. This data is to be used as a guide only for planning purposes.

While every care is taken to ensure the accuracy of this product Mackay Regional Council makes no representations or warranties about the accuracy, reliability, completeness or suitability for any particular purpose and disclaims all responsibility and all liability (including without limitation, liability in negligence) or all expenses, losses, damages (including indirect or consequential damage) and costs you may incur as a result of this product being inaccurate or incomplete in any way or for any reason.

© Copyright Mackay Regional Council 2017
Gazettal Date: 30 June 2017
Geocentric Datum of Australia 1994 (GDA94)

Approx Scale @ A3 1:10000



**Locally Important Agricultural Areas
Overlay Map - AL - LI - 61**



Natural Resources

- Locally important agricultural areas (LIAA)
- Locally important agricultural areas (LIAA) (40m buffer area)

Cadastre

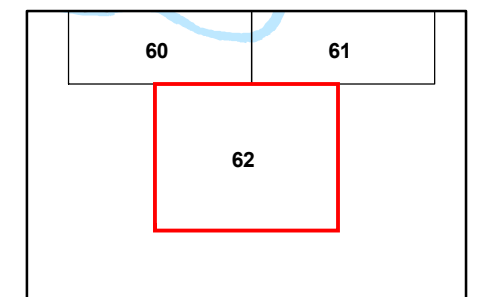
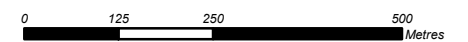
- Local Government Boundary
- Cadastre - June 2017 (Sourced DNRM)
- Suburb or Locality
- Waterway or Waterbody

Agricultural Land Overlay, Locally Important Agricultural Areas (LIAA) was developed in consultation with the sugar industry. The LIAA includes the highest value land specifically suitable for sugarcane production. The LIAA footprint identifies land according to set criteria. This data is to be used as a guide only for planning purposes.

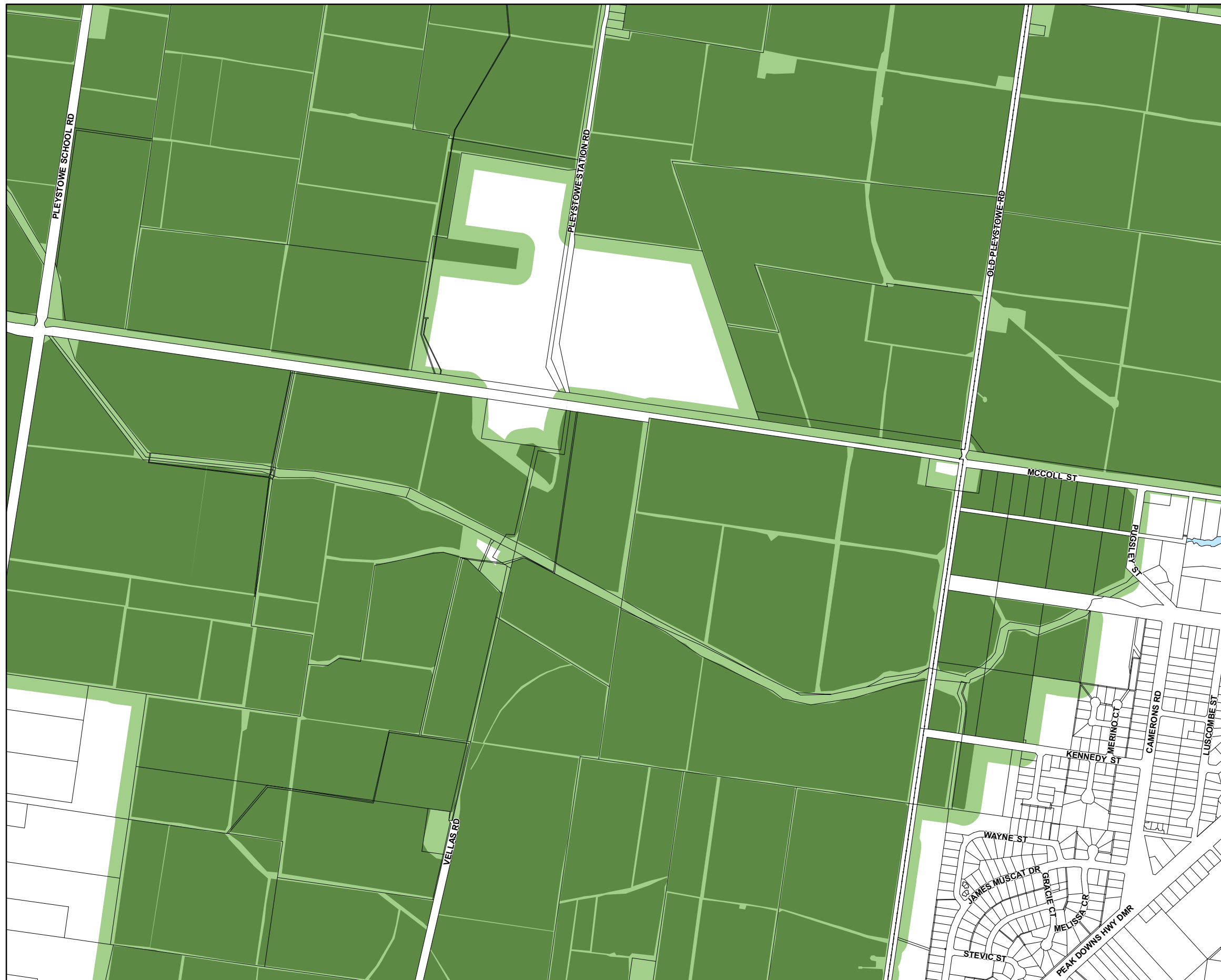
While every care is taken to ensure the accuracy of this product Mackay Regional Council makes no representations or warranties about the accuracy, reliability, completeness or suitability for any particular purpose and disclaims all responsibility and all liability (including without limitation, liability in negligence) or all expenses, losses, damages (including indirect or consequential damage) and costs you may incur as a result of this product being inaccurate or incomplete in any way or for any reason.

© Copyright Mackay Regional Council 2017
Gazettal Date: 30 June 2017
Geocentric Datum of Australia 1994 (GDA94)

Approx Scale @ A3 1:10000



**Locally Important Agricultural Areas
Overlay Map - AL - LI - 62**



Natural Resources

- Locally important agricultural areas (LIAA)
- Locally important agricultural areas (LIAA) (40m buffer area)

Cadastre

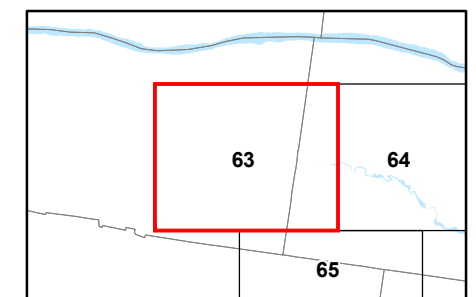

- Local Government Boundary
- Cadastre - June 2017 (Sourced DNRM)
- Suburb or Locality
- Waterway or Waterbody

Agricultural Land Overlay, Locally Important Agricultural Areas (LIAA) was developed in consultation with the sugar industry. The LIAA includes the highest value land specifically suitable for sugarcane production. The LIAA footprint identifies land according to set criteria. This data is to be used as a guide only for planning purposes.

While every care is taken to ensure the accuracy of this product Mackay Regional Council makes no representations or warranties about the accuracy, reliability, completeness or suitability for any particular purpose and disclaims all responsibility and all liability (including without limitation, liability in negligence) or all expenses, losses, damages (including indirect or consequential damage) and costs you may incur as a result of this product being inaccurate or incomplete in any way or for any reason.

© Copyright Mackay Regional Council 2017
Gazettal Date: 30 June 2017
Geocentric Datum of Australia 1994 (GDA94)

Approx Scale @ A3 1:10000



**Locally Important Agricultural Areas
Overlay Map - AL - LI - 63**



Natural Resources

- Locally important agricultural areas (LIAA)
- Locally important agricultural areas (LIAA) (40m buffer area)

Cadastre

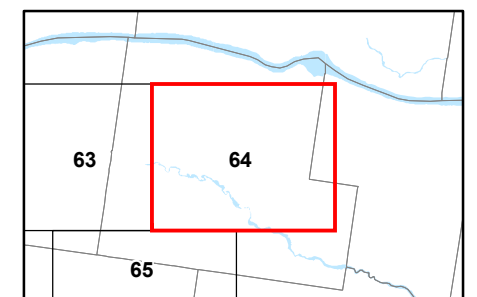
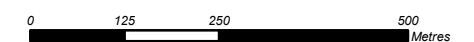
- Local Government Boundary
- Cadastre - June 2017 (Sourced DNRM)
- Suburb or Locality
- Waterway or Waterbody

Agricultural Land Overlay, Locally Important Agricultural Areas (LIAA) was developed in consultation with the sugar industry. The LIAA includes the highest value land specifically suitable for sugarcane production. The LIAA footprint identifies land according to set criteria. This data is to be used as a guide only for planning purposes.

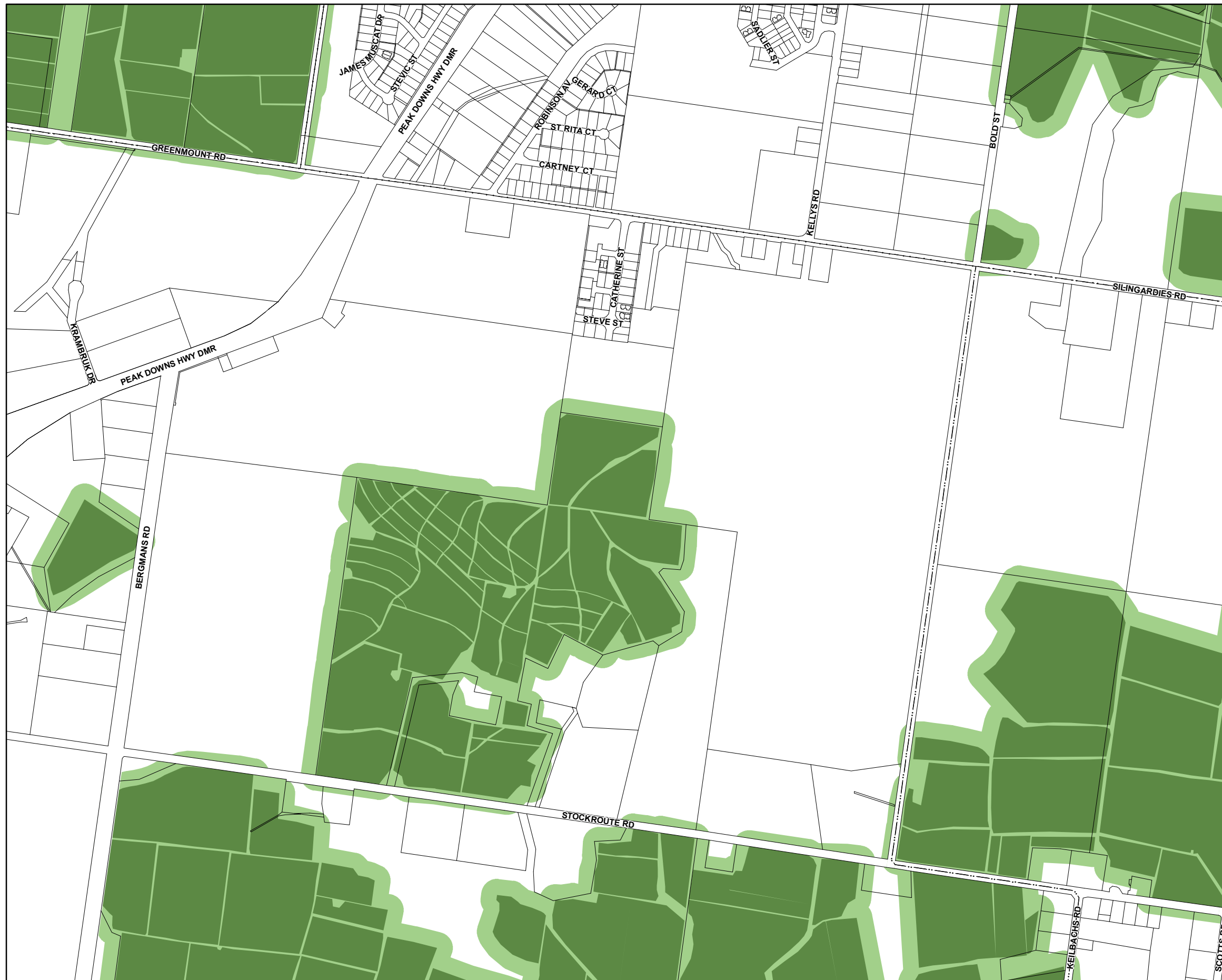
While every care is taken to ensure the accuracy of this product Mackay Regional Council makes no representations or warranties about the accuracy, reliability, completeness or suitability for any particular purpose and disclaims all responsibility and all liability (including without limitation, liability in negligence) or all expenses, losses, damages (including indirect or consequential damage) and costs you may incur as a result of this product being inaccurate or incomplete in any way or for any reason.

© Copyright Mackay Regional Council 2017
Gazettal Date: 30 June 2017
Geocentric Datum of Australia 1994 (GDA94)

Approx Scale @ A3 1:10000



**Locally Important Agricultural Areas
Overlay Map - AL - LI - 64**



Natural Resources

- Locally important agricultural areas (LIAA)
- Locally important agricultural areas (LIAA) (40m buffer area)

Cadastre

- Local Government Boundary
- Cadastre - June 2017 (Sourced DNRM)
- Suburb or Locality
- Waterway or Waterbody

Agricultural Land Overlay, Locally Important Agricultural Areas (LIAA) was developed in consultation with the sugar industry. The LIAA includes the highest value land specifically suitable for sugarcane production. The LIAA footprint identifies land according to set criteria. This data is to be used as a guide only for planning purposes.

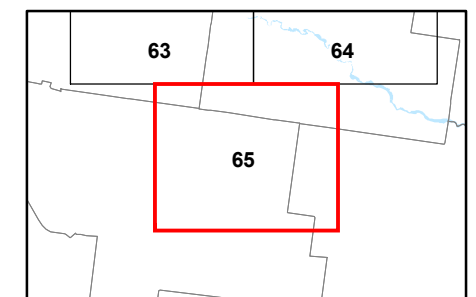
While every care is taken to ensure the accuracy of this product Mackay Regional Council makes no representations or warranties about the accuracy, reliability, completeness or suitability for any particular purpose and disclaims all responsibility and all liability (including without limitation, liability in negligence) or all expenses, losses, damages (including indirect or consequential damage) and costs you may incur as a result of this product being inaccurate or incomplete in any way or for any reason.

© Copyright Mackay Regional Council 2017
Gazettal Date: 30 June 2017
Geocentric Datum of Australia 1994 (GDA94)

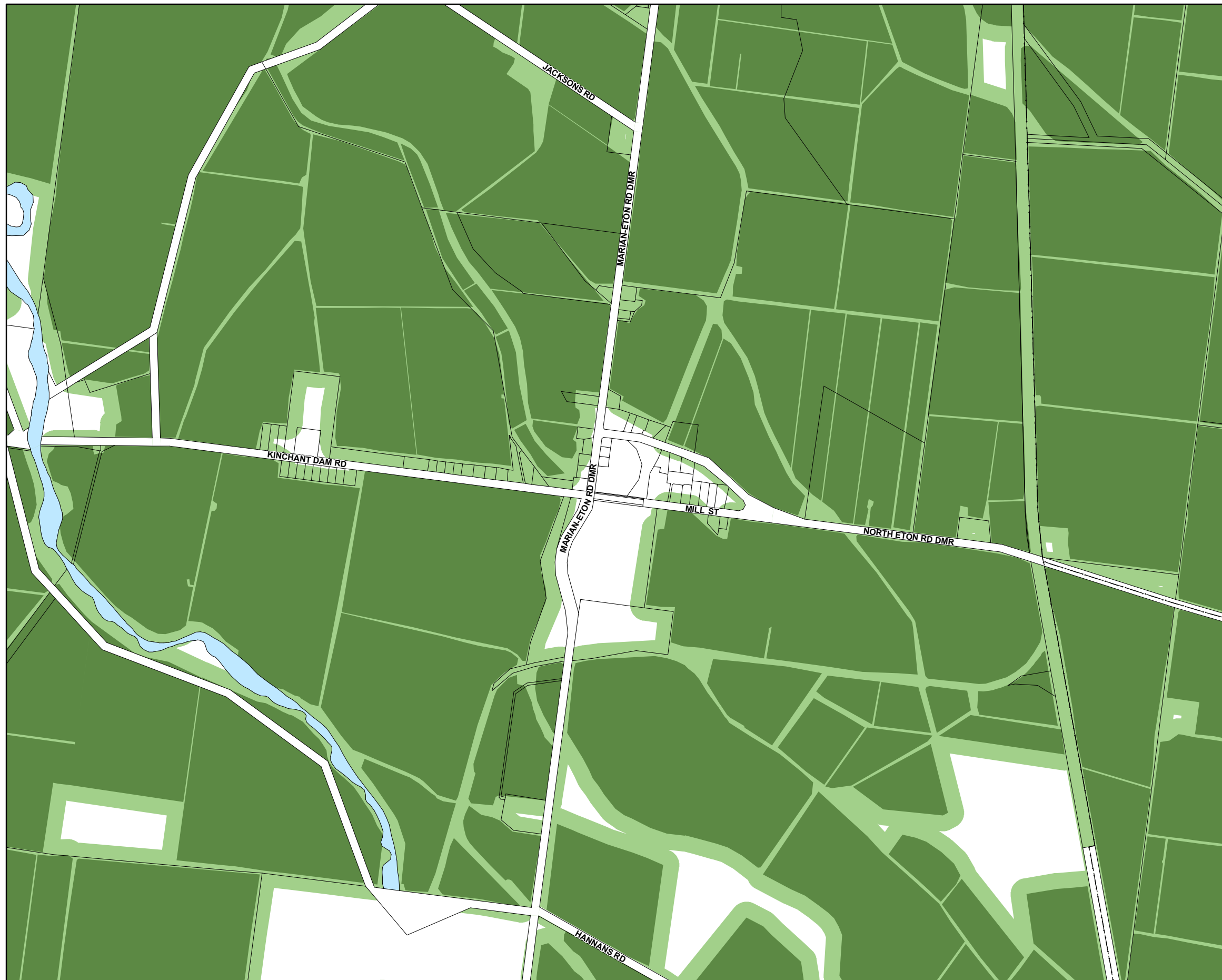
Approx Scale @ A3 1:10000



0 125 250 500 Metres



**Locally Important Agricultural Areas
Overlay Map - AL - LI - 65**



Natural Resources

- Locally important agricultural areas (LIAA)
- Locally important agricultural areas (LIAA) (40m buffer area)

Cadastre

- Local Government Boundary
- Cadastre - June 2017 (Sourced DNRM)
- Suburb or Locality
- Waterway or Waterbody

Agricultural Land Overlay, Locally Important Agricultural Areas (LIAA) was developed in consultation with the sugar industry. The LIAA includes the highest value land specifically suitable for sugarcane production. The LIAA footprint identifies land according to set criteria. This data is to be used as a guide only for planning purposes.

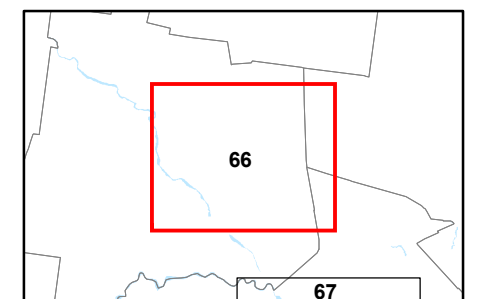
While every care is taken to ensure the accuracy of this product Mackay Regional Council makes no representations or warranties about the accuracy, reliability, completeness or suitability for any particular purpose and disclaims all responsibility and all liability (including without limitation, liability in negligence) or all expenses, losses, damages (including indirect or consequential damage) and costs you may incur as a result of this product being inaccurate or incomplete in any way or for any reason.

© Copyright Mackay Regional Council 2017
Gazettal Date: 30 June 2017
Geocentric Datum of Australia 1994 (GDA94)

Approx Scale @ A3 1:10000



0 125 250 500 Metres



**Locally Important Agricultural Areas
Overlay Map - AL - LI - 66**



Natural Resources

- Locally important agricultural areas (LIAA)
- Locally important agricultural areas (LIAA) (40m buffer area)

Cadastre

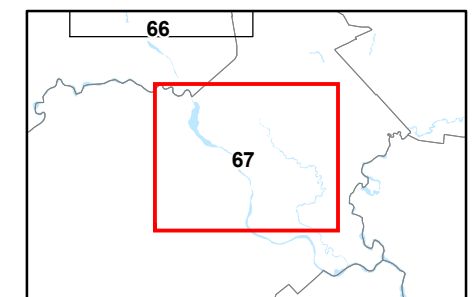
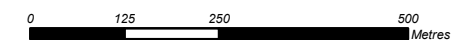
- Local Government Boundary
- Cadastre - June 2017 (Sourced DNRM)
- Suburb or Locality
- Waterway or Waterbody

Agricultural Land Overlay, Locally Important Agricultural Areas (LIAA) was developed in consultation with the sugar industry. The LIAA includes the highest value land specifically suitable for sugarcane production. The LIAA footprint identifies land according to set criteria. This data is to be used as a guide only for planning purposes.

While every care is taken to ensure the accuracy of this product Mackay Regional Council makes no representations or warranties about the accuracy, reliability, completeness or suitability for any particular purpose and disclaims all responsibility and all liability (including without limitation, liability in negligence) or all expenses, losses, damages (including indirect or consequential damage) and costs you may incur as a result of this product being inaccurate or incomplete in any way or for any reason.



© Copyright Mackay Regional Council 2017
Gazettal Date: 30 June 2017
Geocentric Datum of Australia 1994 (GDA94)

Approx Scale @ A3 1:10000







**Locally Important Agricultural Areas
Overlay Map - AL - LI - 67**

Natural Resources

-  Locally important agricultural areas (LIAA)
-  Locally important agricultural areas (LIAA)
(40m buffer area)

Cadastre

-  Local Government Boundary
-  Cadastre - June 2017 (Sourced DNRM)
-  Suburb or Locality
-  Waterway or Waterbody

Agricultural Land Overlay, Locally Important Agricultural Areas (LIAA) was developed in consultation with the sugar industry. The LIAA includes the highest value land specifically suitable for sugarcane production. The LIAA footprint identifies land according to set criteria. This data is to be used as a guide only for planning purposes.

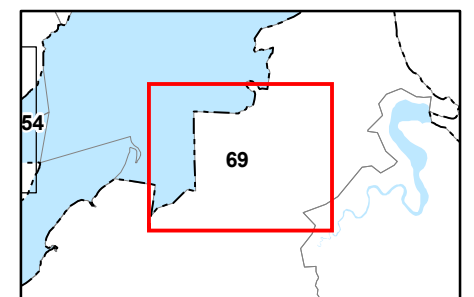
While every care is taken to ensure the accuracy of this product Mackay Regional Council makes no representations or warranties about the accuracy, reliability, completeness or suitability for any particular purpose and disclaims all responsibility and all liability (including without limitation, liability in negligence) or all expenses, losses, damages (including indirect or consequential damage) and costs you may incur as a result of this product being inaccurate or incomplete in any way or for any reason.

© Copyright Mackay Regional Council 2017
Gazettal Date: 30 June 2017
Geocentric Datum of Australia 1994 (GDA94)

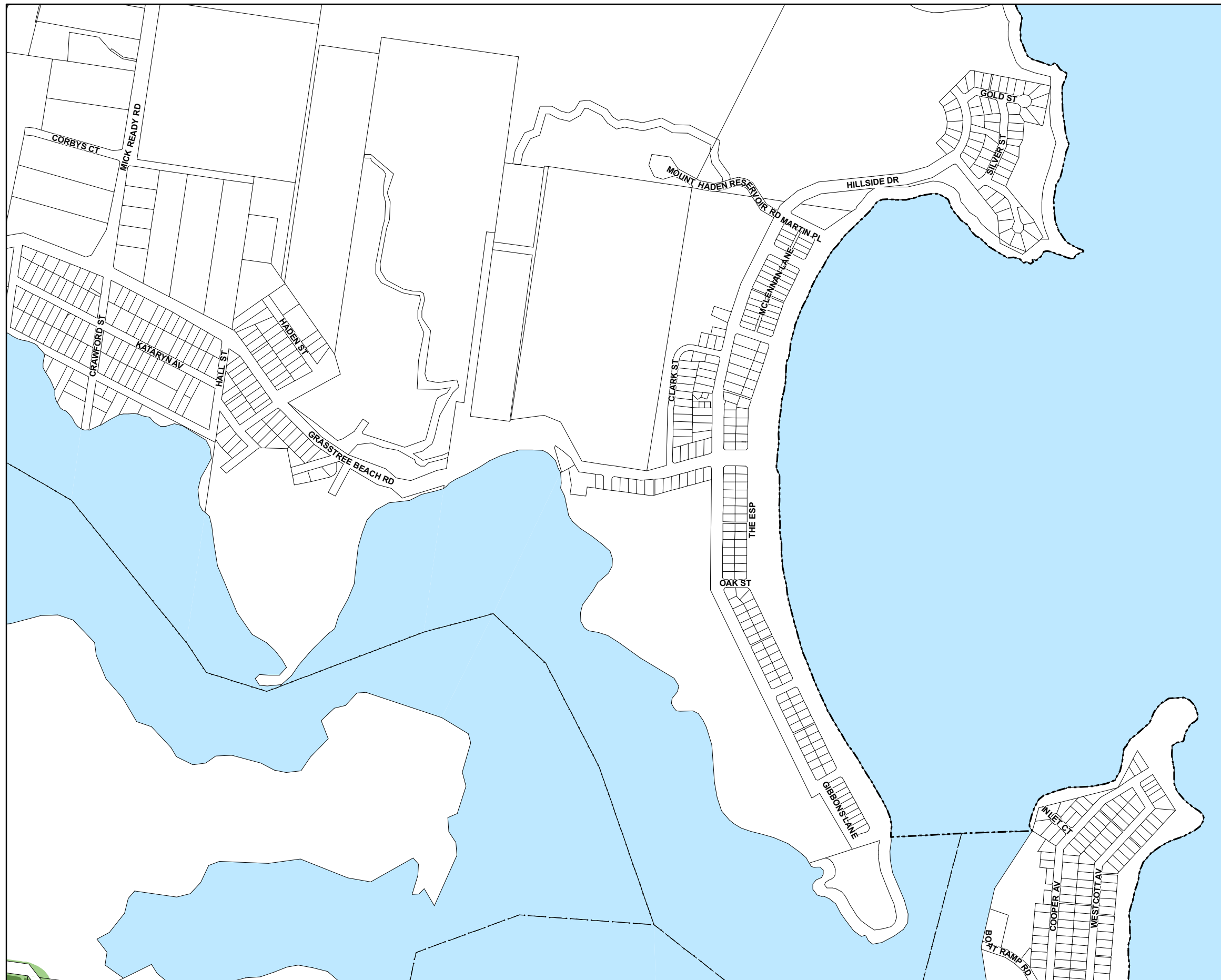
Approx Scale @ A3 1:10000



0 125 250 500
Metres



**Locally Important Agricultural Areas
Overlay Map - AL - LI - 69**



Natural Resources

- Locally important agricultural areas (LIAA)
- Locally important agricultural areas (LIAA) (40m buffer area)

Cadastre

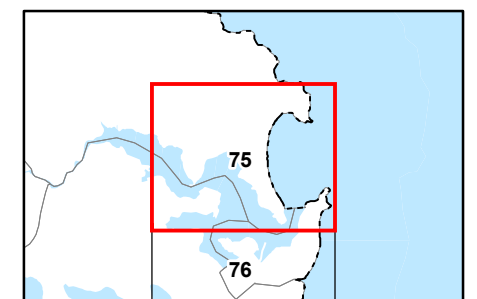

- Local Government Boundary
- Cadastre - June 2017 (Sourced DNRM)
- Suburb or Locality
- Waterway or Waterbody

Agricultural Land Overlay, Locally Important Agricultural Areas (LIAA) was developed in consultation with the sugar industry. The LIAA includes the highest value land specifically suitable for sugarcane production. The LIAA footprint identifies land according to set criteria. This data is to be used as a guide only for planning purposes.

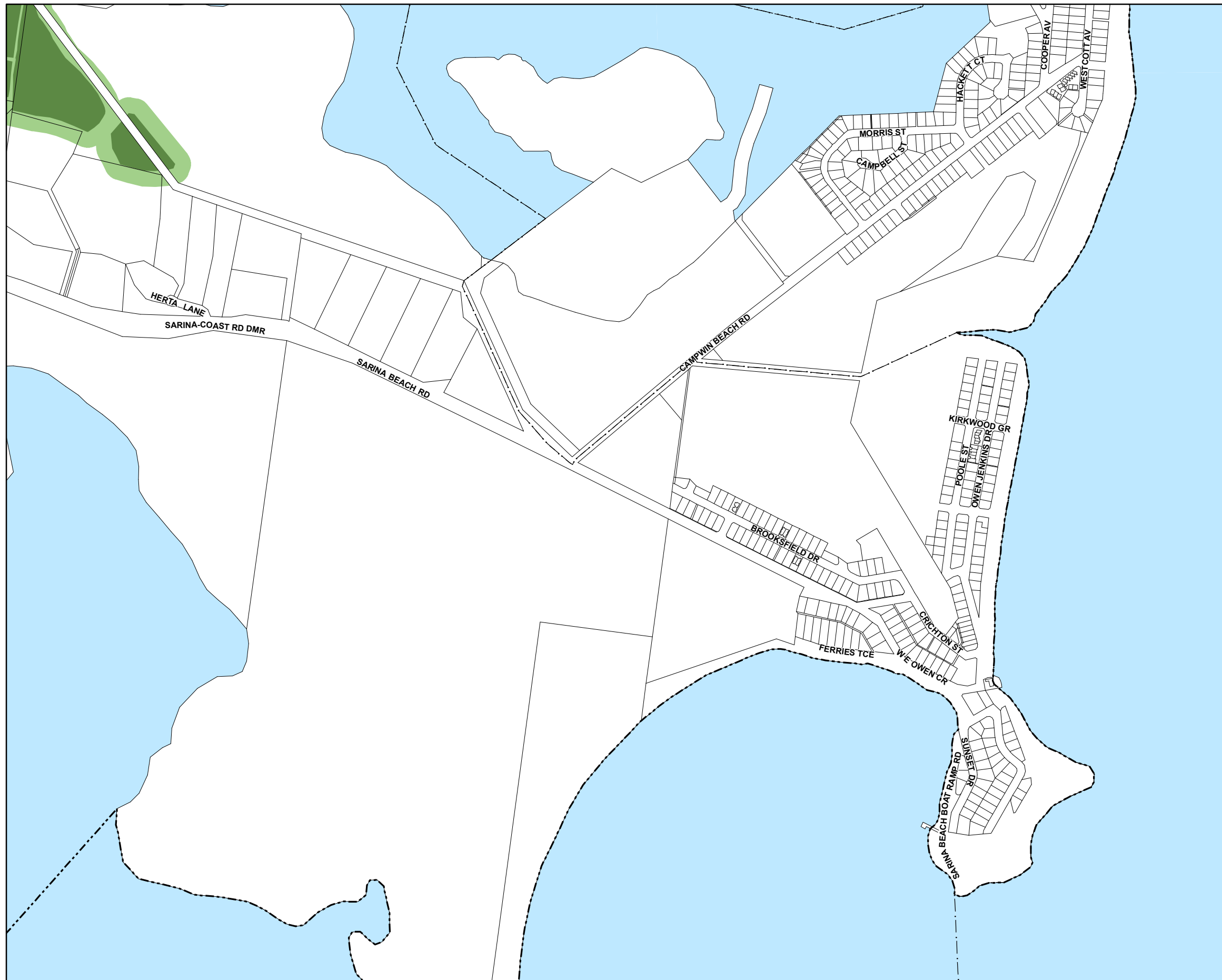
While every care is taken to ensure the accuracy of this product Mackay Regional Council makes no representations or warranties about the accuracy, reliability, completeness or suitability for any particular purpose and disclaims all responsibility and all liability (including without limitation, liability in negligence) or all expenses, losses, damages (including indirect or consequential damage) and costs you may incur as a result of this product being inaccurate or incomplete in any way or for any reason.

© Copyright Mackay Regional Council 2017
Gazettal Date: 30 June 2017
Geocentric Datum of Australia 1994 (GDA94)

Approx Scale @ A3 1:10000



**Locally Important Agricultural Areas
Overlay Map - AL - LI - 75**



Natural Resources

- Locally important agricultural areas (LIAA)
- Locally important agricultural areas (LIAA) (40m buffer area)

Cadastre

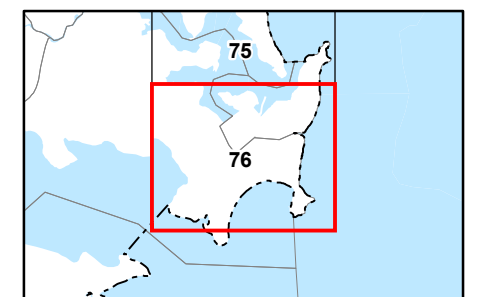
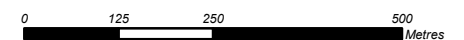
- Local Government Boundary
- Cadastre - June 2017 (Sourced DNRM)
- Suburb or Locality
- Waterway or Waterbody

Agricultural Land Overlay, Locally Important Agricultural Areas (LIAA) was developed in consultation with the sugar industry. The LIAA includes the highest value land specifically suitable for sugarcane production. The LIAA footprint identifies land according to set criteria. This data is to be used as a guide only for planning purposes.

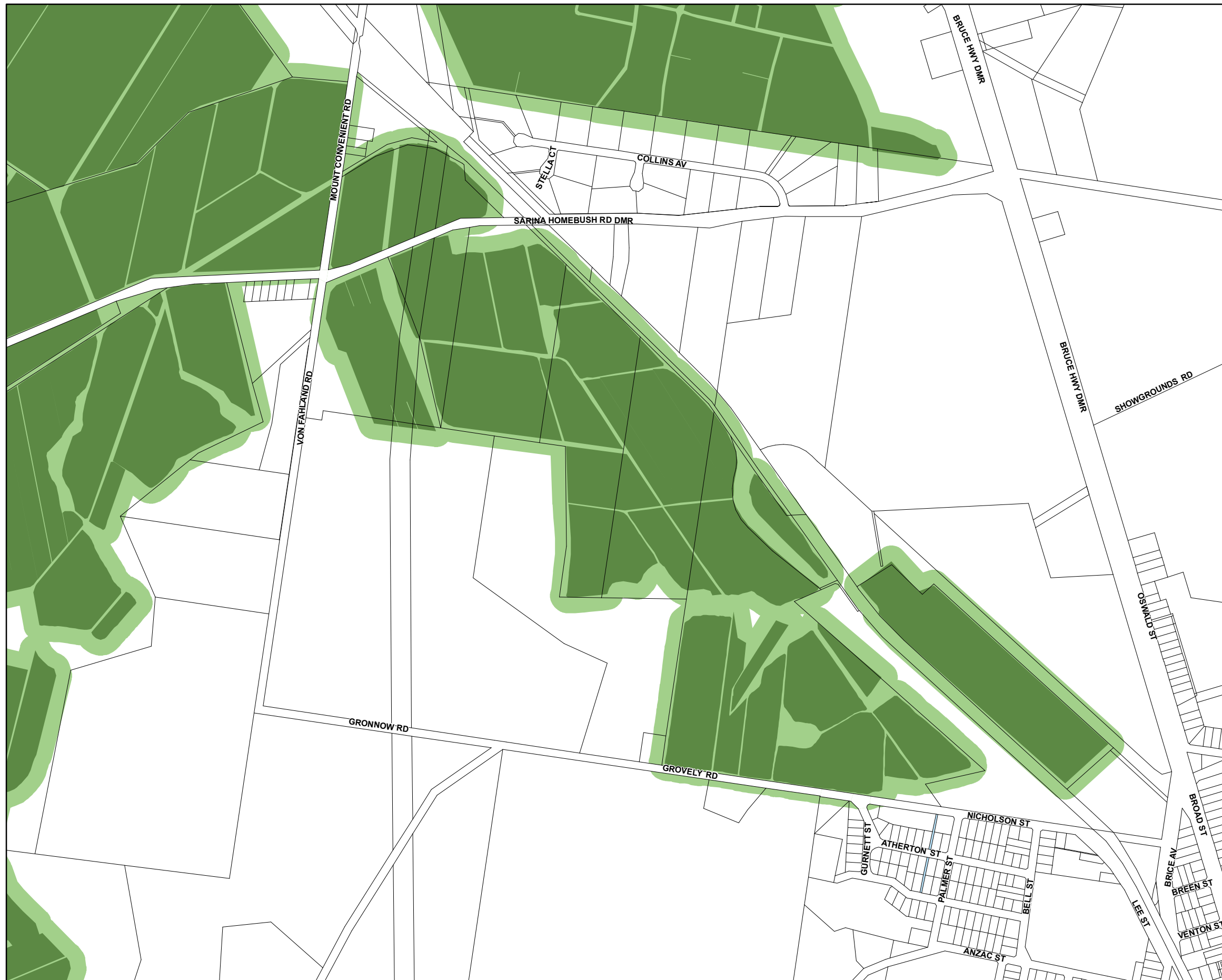
While every care is taken to ensure the accuracy of this product Mackay Regional Council makes no representations or warranties about the accuracy, reliability, completeness or suitability for any particular purpose and disclaims all responsibility and all liability (including without limitation, liability in negligence) or all expenses, losses, damages (including indirect or consequential damage) and costs you may incur as a result of this product being inaccurate or incomplete in any way or for any reason.

© Copyright Mackay Regional Council 2017
Gazettal Date: 30 June 2017
Geocentric Datum of Australia 1994 (GDA94)

Approx Scale @ A3 1:10000



**Locally Important Agricultural Areas
Overlay Map - AL - LI - 76**



Natural Resources

- Locally important agricultural areas (LIAA)
- Locally important agricultural areas (LIAA) (40m buffer area)

Cadastre

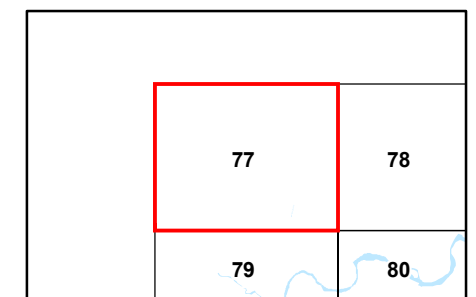
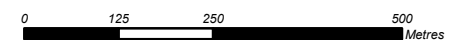
- Local Government Boundary
- Cadastre - June 2017 (Sourced DNRM)
- Suburb or Locality
- Waterway or Waterbody

Agricultural Land Overlay, Locally Important Agricultural Areas (LIAA) was developed in consultation with the sugar industry. The LIAA includes the highest value land specifically suitable for sugarcane production. The LIAA footprint identifies land according to set criteria. This data is to be used as a guide only for planning purposes.

While every care is taken to ensure the accuracy of this product Mackay Regional Council makes no representations or warranties about the accuracy, reliability, completeness or suitability for any particular purpose and disclaims all responsibility and all liability (including without limitation, liability in negligence) or all expenses, losses, damages (including indirect or consequential damage) and costs you may incur as a result of this product being inaccurate or incomplete in any way or for any reason.

© Copyright Mackay Regional Council 2017
Gazettal Date: 30 June 2017
Geocentric Datum of Australia 1994 (GDA94)

Approx Scale @ A3 1:10000



**Locally Important Agricultural Areas
Overlay Map - AL - LI - 77**



Natural Resources

- Locally important agricultural areas (LIAA)
- Locally important agricultural areas (LIAA) (40m buffer area)

Cadastre

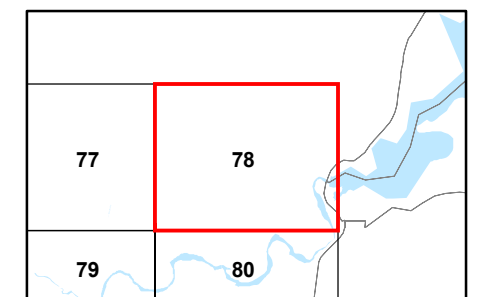

- Local Government Boundary
- Cadastre - June 2017 (Sourced DNRM)
- Suburb or Locality
- Waterway or Waterbody

Agricultural Land Overlay, Locally Important Agricultural Areas (LIAA) was developed in consultation with the sugar industry. The LIAA includes the highest value land specifically suitable for sugarcane production. The LIAA footprint identifies land according to set criteria. This data is to be used as a guide only for planning purposes.

While every care is taken to ensure the accuracy of this product Mackay Regional Council makes no representations or warranties about the accuracy, reliability, completeness or suitability for any particular purpose and disclaims all responsibility and all liability (including without limitation, liability in negligence) or all expenses, losses, damages (including indirect or consequential damage) and costs you may incur as a result of this product being inaccurate or incomplete in any way or for any reason.

© Copyright Mackay Regional Council 2017
Gazettal Date: 30 June 2017
Geocentric Datum of Australia 1994 (GDA94)

Approx Scale @ A3 1:10000



**Locally Important Agricultural Areas
Overlay Map - AL - LI - 78**





Natural Resources

- Locally important agricultural areas (LIAA)
- Locally important agricultural areas (LIAA) (40m buffer area)

Cadastre

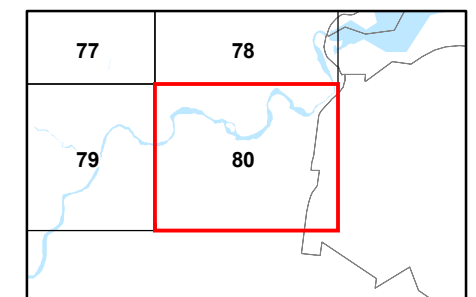
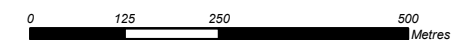
- Local Government Boundary
- Cadastre - June 2017 (Sourced DNRM)
- Suburb or Locality
- Waterway or Waterbody

Agricultural Land Overlay, Locally Important Agricultural Areas (LIAA) was developed in consultation with the sugar industry. The LIAA includes the highest value land specifically suitable for sugarcane production. The LIAA footprint identifies land according to set criteria. This data is to be used as a guide only for planning purposes.

While every care is taken to ensure the accuracy of this product Mackay Regional Council makes no representations or warranties about the accuracy, reliability, completeness or suitability for any particular purpose and disclaims all responsibility and all liability (including without limitation, liability in negligence) or all expenses, losses, damages (including indirect or consequential damage) and costs you may incur as a result of this product being inaccurate or incomplete in any way or for any reason.

© Copyright Mackay Regional Council 2017
Gazettal Date: 30 June 2017
Geocentric Datum of Australia 1994 (GDA94)

Approx Scale @ A3 1:10000



**Locally Important Agricultural Areas
Overlay Map - AL - LI - 80**



Natural Resources

- Locally important agricultural areas (LIAA)
- Locally important agricultural areas (LIAA) (40m buffer area)

Cadastre

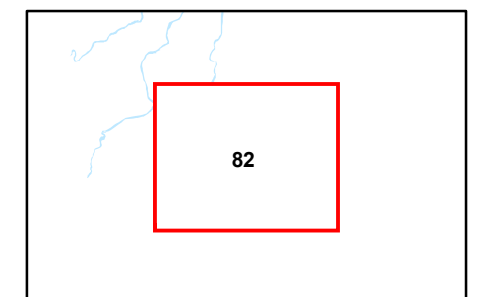

- Local Government Boundary
- Cadastre - June 2017 (Sourced DNRM)
- Suburb or Locality
- Waterway or Waterbody

Agricultural Land Overlay, Locally Important Agricultural Areas (LIAA) was developed in consultation with the sugar industry. The LIAA includes the highest value land specifically suitable for sugarcane production. The LIAA footprint identifies land according to set criteria. This data is to be used as a guide only for planning purposes.

While every care is taken to ensure the accuracy of this product Mackay Regional Council makes no representations or warranties about the accuracy, reliability, completeness or suitability for any particular purpose and disclaims all responsibility and all liability (including without limitation, liability in negligence) or all expenses, losses, damages (including indirect or consequential damage) and costs you may incur as a result of this product being inaccurate or incomplete in any way or for any reason.

© Copyright Mackay Regional Council 2017
Gazettal Date: 30 June 2017
Geocentric Datum of Australia 1994 (GDA94)

Approx Scale @ A3 1:10000



**Locally Important Agricultural Areas
Overlay Map - AL - LI - 82**