






## Development Constraints

 Landslide Hazard (Slope 15% or greater)

### Cadastre

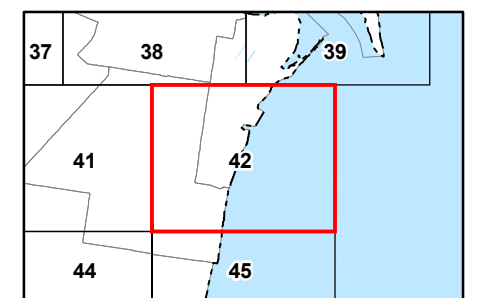
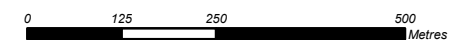
-  Local Government Boundary
-  Cadastre - June 2017 (Sourced DNRM)
-  Suburb or Locality
-  Waterway or Waterbody

Landslide Hazard Overlay was compiled by Mackay Regional Council using information provided by LiDAR 2009 data, 25m DEM data and other external data with amendments made in the 5 major urban areas. This data is to be used as a guide only for planning purposes.

While every care is taken to ensure the accuracy of this product Mackay Regional Council makes no representations or warranties about the accuracy, reliability, completeness or suitability for any particular purpose and disclaims all responsibility and all liability (including without limitation, liability in negligence) or all expenses, losses, damages (including indirect or consequential damage) and costs you may incur as a result of this product being inaccurate or incomplete in any way or for any reason.

© Copyright Mackay Regional Council 2017  
Gazettal Date: 30 June 2017  
Geocentric Datum of Australia 1994 (GDA94)


Approx Scale @ A3 1:10000







**Landslide Hazard Overlay Map - LH - 42**



## Development Constraints

 Landslide Hazard (Slope 15% or greater)

### Cadastre

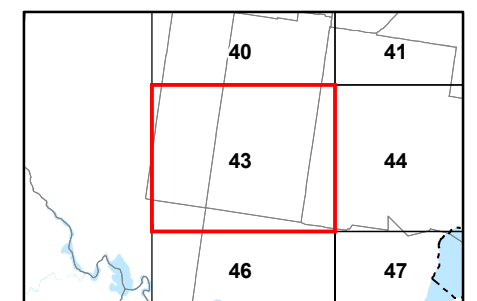
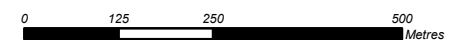
-  Local Government Boundary
-  Cadastre - June 2017 (Sourced DNRM)
-  Suburb or Locality
-  Waterway or Waterbody

Landslide Hazard Overlay was compiled by Mackay Regional Council using information provided by LiDAR 2009 data, 25m DEM data and other external data with amendments made in the 5 major urban areas. This data is to be used as a guide only for planning purposes.

While every care is taken to ensure the accuracy of this product Mackay Regional Council makes no representations or warranties about the accuracy, reliability, completeness or suitability for any particular purpose and disclaims all responsibility and all liability (including without limitation, liability in negligence) or all expenses, losses, damages (including indirect or consequential damage) and costs you may incur as a result of this product being inaccurate or incomplete in any way or for any reason.

© Copyright Mackay Regional Council 2017  
Gazettal Date: 30 June 2017  
Geocentric Datum of Australia 1994 (GDA94)


Approx Scale @ A3 1:10000







**Landslide Hazard Overlay Map - LH - 43**



## Development Constraints

 Landslide Hazard (Slope 15% or greater)

### Cadastre

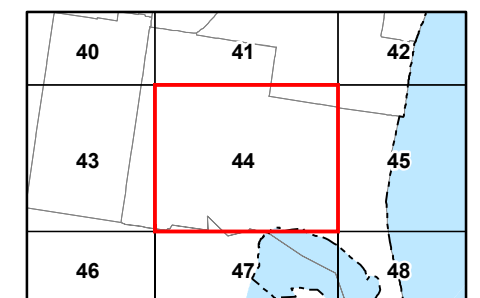
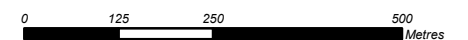
-  Local Government Boundary
-  Cadastre - June 2017 (Sourced DNRM)
-  Suburb or Locality
-  Waterway or Waterbody

Landslide Hazard Overlay was compiled by Mackay Regional Council using information provided by LiDAR 2009 data, 25m DEM data and other external data with amendments made in the 5 major urban areas. This data is to be used as a guide only for planning purposes.

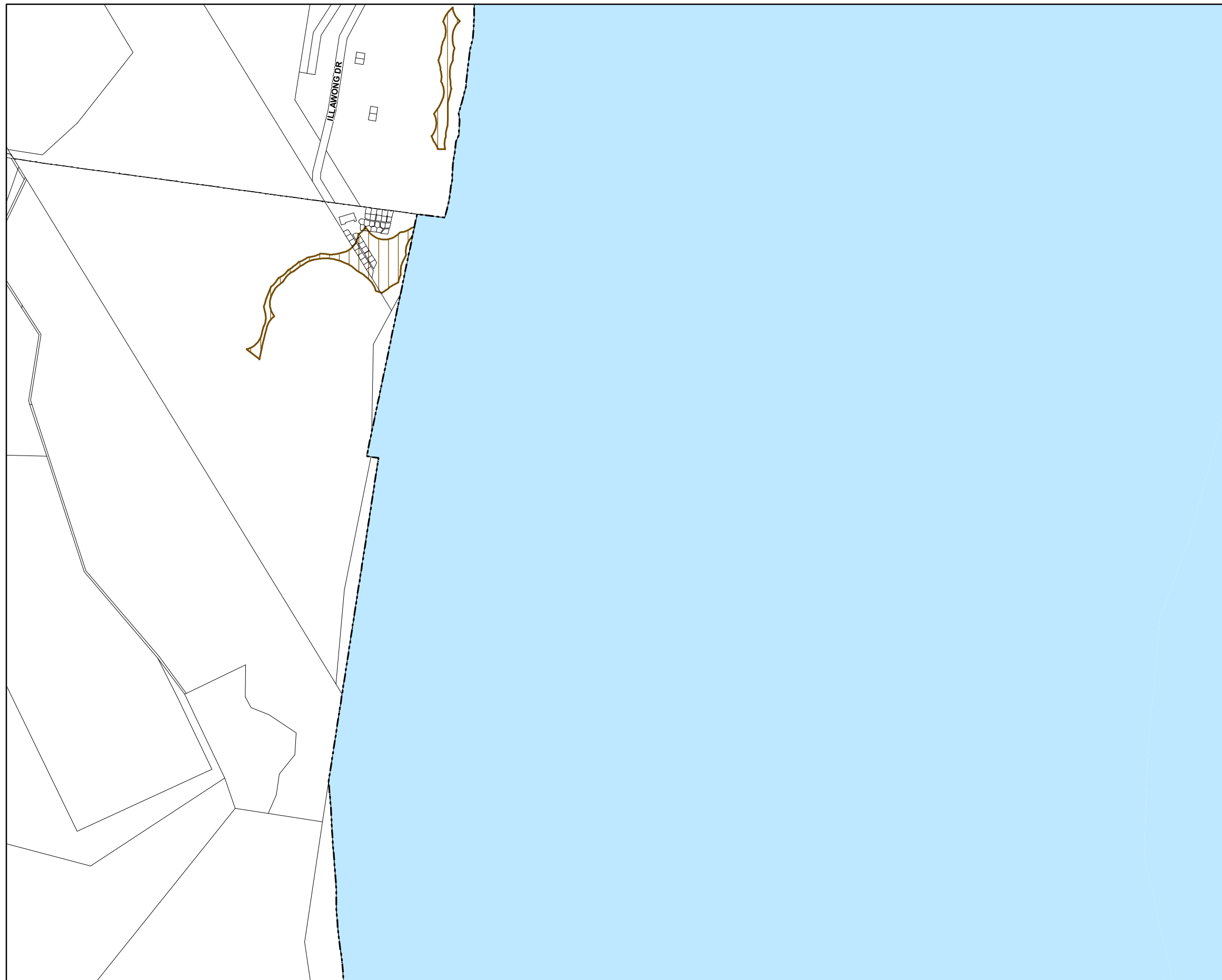
While every care is taken to ensure the accuracy of this product Mackay Regional Council makes no representations or warranties about the accuracy, reliability, completeness or suitability for any particular purpose and disclaims all responsibility and all liability (including without limitation, liability in negligence) or all expenses, losses, damages (including indirect or consequential damage) and costs you may incur as a result of this product being inaccurate or incomplete in any way or for any reason.

© Copyright Mackay Regional Council 2017  
Gazettal Date: 30 June 2017  
Geocentric Datum of Australia 1994 (GDA94)


Approx Scale @ A3 1:10000







**Landslide Hazard Overlay Map - LH - 44**



## Development Constraints

 Landslide Hazard (Slope 15% or greater)

### Cadastre

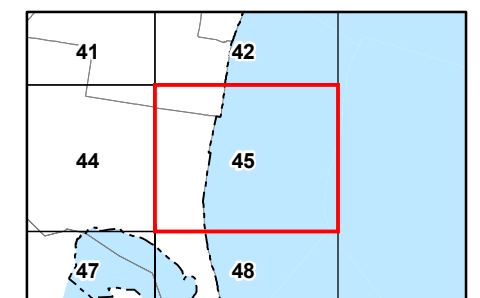
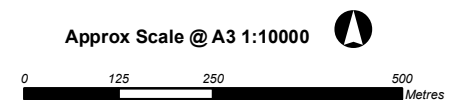
-  Local Government Boundary
-  Cadastre - June 2017 (Sourced DNRM)
-  Suburb or Locality
-  Waterway or Waterbody

Landslide Hazard Overlay was compiled by Mackay Regional Council using information provided by LiDAR 2009 data, 25m DEM data and other external data with amendments made in the 5 major urban areas. This data is to be used as a guide only for planning purposes.

While every care is taken to ensure the accuracy of this product Mackay Regional Council makes no representations or warranties about the accuracy, reliability, completeness or suitability for any particular purpose and disclaims all responsibility and all liability (including without limitation, liability in negligence) or all expenses, losses, damages (including indirect or consequential damage) and costs you may incur as a result of this product being inaccurate or incomplete in any way or for any reason.

© Copyright Mackay Regional Council 2017  
Gazettal Date: 30 June 2017  
Geocentric Datum of Australia 1994 (GDA94)

Approx Scale @ A3 1:10000




**Landslide Hazard Overlay Map - LH - 45**





VERSION 1.2



## Development Constraints

 Landslide Hazard (Slope 15% or greater)

### Cadastrre

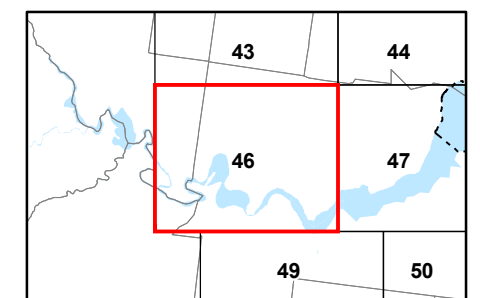
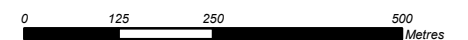
 Local Government Boundary  
 Cadastre - June 2017 (Sourced DNRM)  
 Suburb or Locality  
 Waterway or Waterbody

Landslide Hazard Overlay was compiled by Mackay Regional Council using information provided by LiDAR 2009 data, 25m DEM data and other external data with amendments made in the 5 major urban areas. This data is to be used as a guide only for planning purposes.

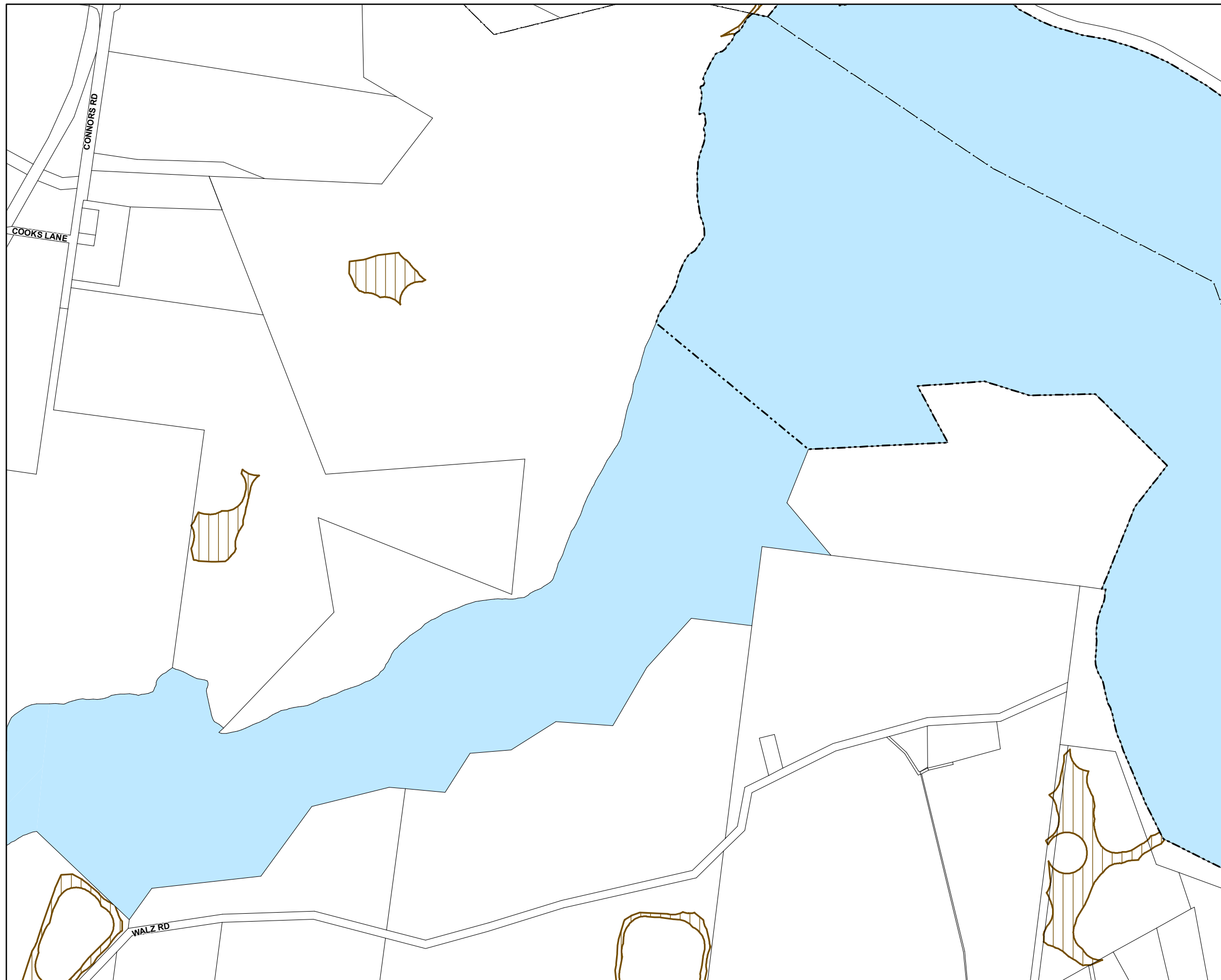
While every care is taken to ensure the accuracy of this product Mackay Regional Council makes no representations or warranties about the accuracy, reliability, completeness or suitability for any particular purpose and disclaims all responsibility and all liability (including without limitation, liability in negligence) or all expenses, losses, damages (including indirect or consequential damage) and costs you may incur as a result of this product being inaccurate or incomplete in any way or for any reason.

© Copyright Mackay Regional Council 2017  
 Gazettal Date: 30 June 2017  
 Geocentric Datum of Australia 1994 (GDA94)


Approx Scale @ A3 1:10000







**Landslide Hazard Overlay Map - LH - 46**



## Development Constraints

 Landslide Hazard (Slope 15% or greater)

### Cadastre

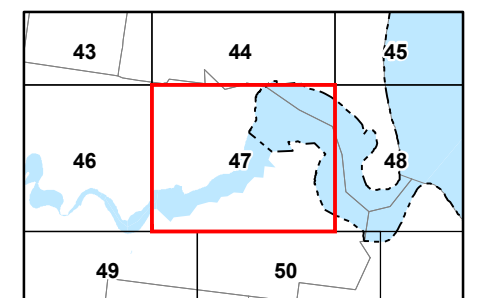
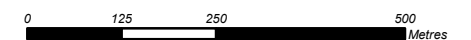
-  Local Government Boundary
-  Cadastre - June 2017 (Sourced DNRM)
-  Suburb or Locality
-  Waterway or Waterbody

Landslide Hazard Overlay was compiled by Mackay Regional Council using information provided by LiDAR 2009 data, 25m DEM data and other external data with amendments made in the 5 major urban areas. This data is to be used as a guide only for planning purposes.

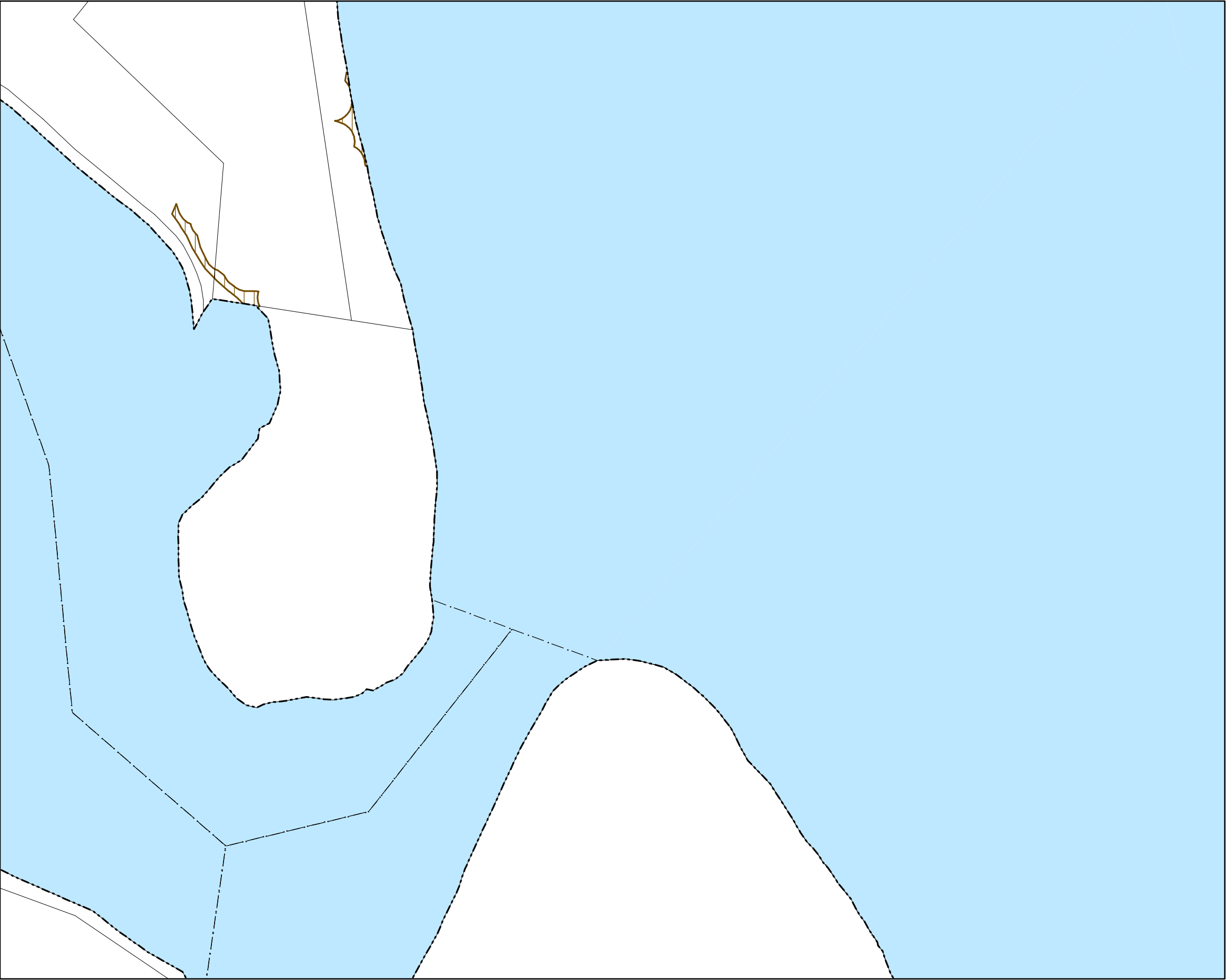
While every care is taken to ensure the accuracy of this product Mackay Regional Council makes no representations or warranties about the accuracy, reliability, completeness or suitability for any particular purpose and disclaims all responsibility and all liability (including without limitation, liability in negligence) or all expenses, losses, damages (including indirect or consequential damage) and costs you may incur as a result of this product being inaccurate or incomplete in any way or for any reason.

© Copyright Mackay Regional Council 2017  
Gazettal Date: 30 June 2017  
Geocentric Datum of Australia 1994 (GDA94)


Approx Scale @ A3 1:10000







**Landslide Hazard Overlay Map - LH - 47**



**Development Constraints**

 Landslide Hazard (Slope 15% or greater)

**Cadastre**

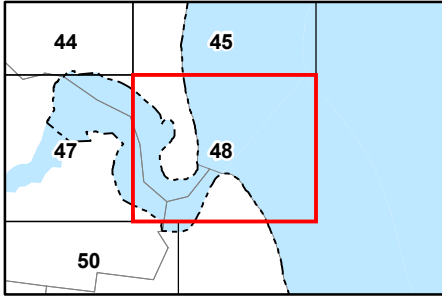
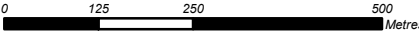
-  Local Government Boundary
-  Cadastre - June 2017 (Sourced DNRM)
-  Suburb or Locality
-  Waterway or Waterbody

Landslide Hazard Overlay was compiled by Mackay Regional Council using information provided by LiDAR 2009 data, 25m DEM data and other external data with amendments made in the 5 major urban areas. This data is to be used as a guide only for planning purposes.

While every care is taken to ensure the accuracy of this product Mackay Regional Council makes no representations or warranties about the accuracy, reliability, completeness or suitability for any particular purpose and disclaims all responsibility and all liability (including without limitation, liability in negligence) or all expenses, losses, damages (including indirect or consequential damage) and costs you may incur as a result of this product being inaccurate or incomplete in any way or for any reason.

© Copyright Mackay Regional Council 2017  
Gazettal Date: 30 June 2017  
Geocentric Datum of Australia 1994 (GDA94)


Approx Scale @ A3 1:10000







**Landslide Hazard Overlay Map - LH - 48**



## Development Constraints

 Landslide Hazard (Slope 15% or greater)

### Cadastre

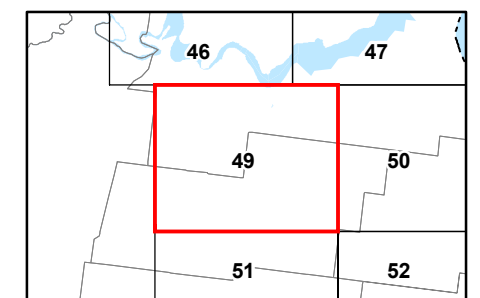
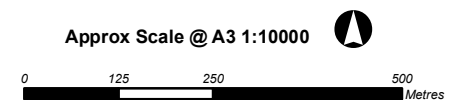
-  Local Government Boundary
-  Cadastre - June 2017 (Sourced DNRM)
-  Suburb or Locality
-  Waterway or Waterbody

Landslide Hazard Overlay was compiled by Mackay Regional Council using information provided by LiDAR 2009 data, 25m DEM data and other external data with amendments made in the 5 major urban areas. This data is to be used as a guide only for planning purposes.

While every care is taken to ensure the accuracy of this product Mackay Regional Council makes no representations or warranties about the accuracy, reliability, completeness or suitability for any particular purpose and disclaims all responsibility and all liability (including without limitation, liability in negligence) or all expenses, losses, damages (including indirect or consequential damage) and costs you may incur as a result of this product being inaccurate or incomplete in any way or for any reason.

© Copyright Mackay Regional Council 2017  
Gazettal Date: 30 June 2017  
Geocentric Datum of Australia 1994 (GDA94)


Approx Scale @ A3 1:10000







**Landslide Hazard Overlay Map - LH - 49**



**Development Constraints**

 Landslide Hazard (Slope 15% or greater)

**Cadastre**

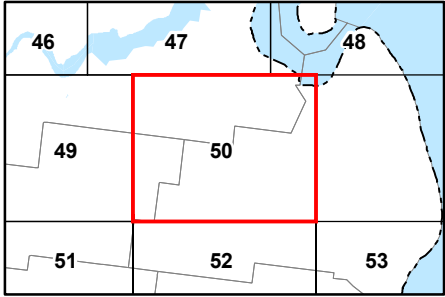
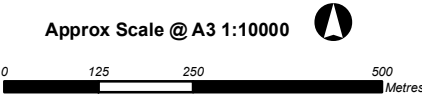
-  Local Government Boundary
-  Cadastre - June 2017 (Sourced DNRM)
-  Suburb or Locality
-  Waterway or Waterbody

Landslide Hazard Overlay was compiled by Mackay Regional Council using information provided by LiDAR 2009 data, 25m DEM data and other external data with amendments made in the 5 major urban areas. This data is to be used as a guide only for planning purposes.

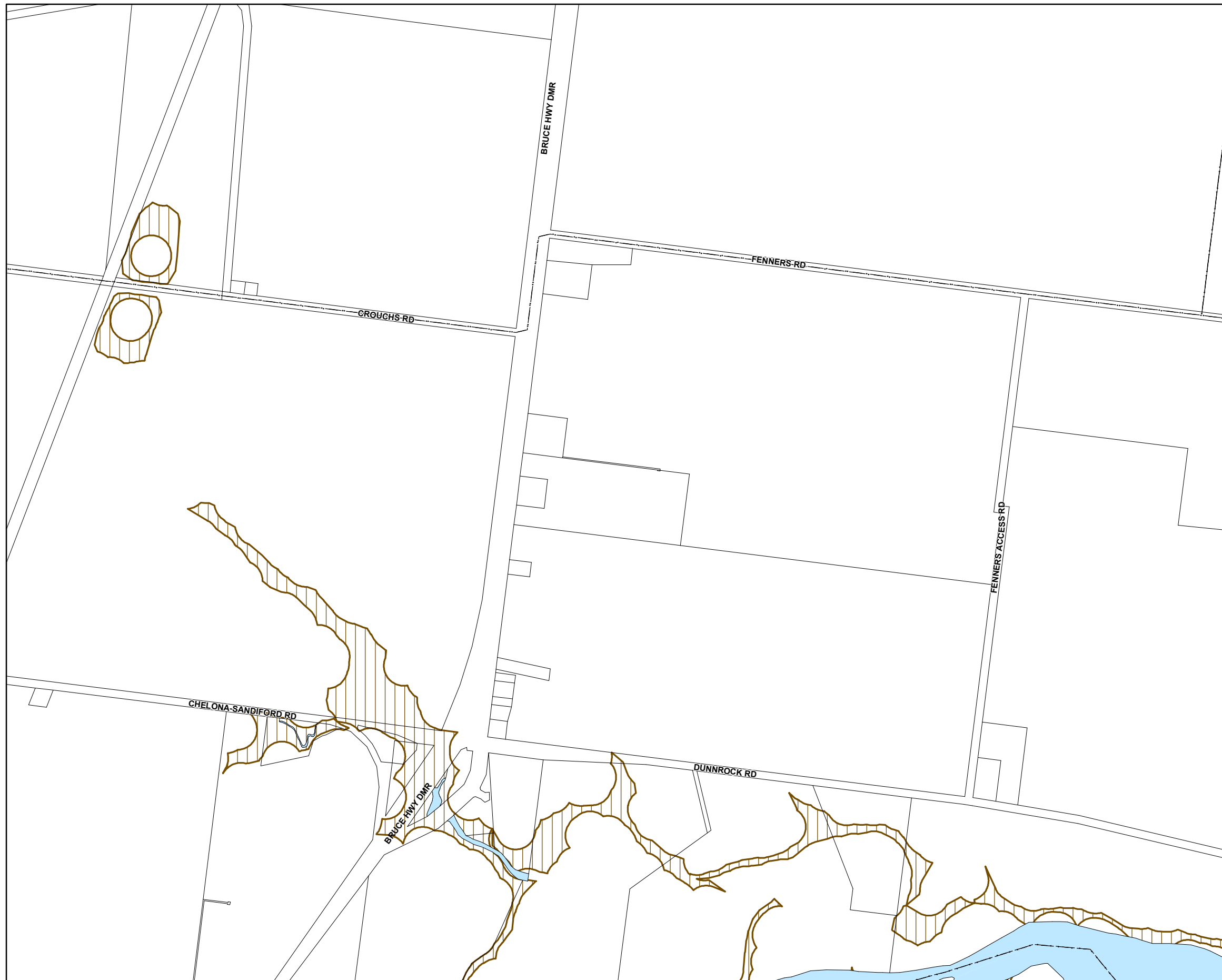
While every care is taken to ensure the accuracy of this product Mackay Regional Council makes no representations or warranties about the accuracy, reliability, completeness or suitability for any particular purpose and disclaims all responsibility and all liability (including without limitation, liability in negligence) or all expenses, losses, damages (including indirect or consequential damage) and costs you may incur as a result of this product being inaccurate or incomplete in any way or for any reason.

© Copyright Mackay Regional Council 2017  
Gazettal Date: 30 June 2017  
Geocentric Datum of Australia 1994 (GDA94)


Approx Scale @ A3 1:10000







**Landslide Hazard Overlay Map - LH - 50**



## Development Constraints

 Landslide Hazard (Slope 15% or greater)

### Cadastre

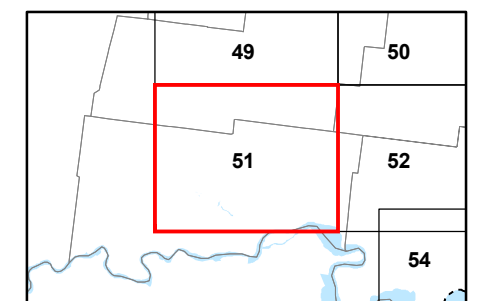
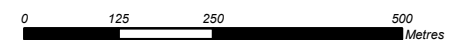
-  Local Government Boundary
-  Cadastre - June 2017 (Sourced DNRM)
-  Suburb or Locality
-  Waterway or Waterbody

Landslide Hazard Overlay was compiled by Mackay Regional Council using information provided by LiDAR 2009 data, 25m DEM data and other external data with amendments made in the 5 major urban areas. This data is to be used as a guide only for planning purposes.

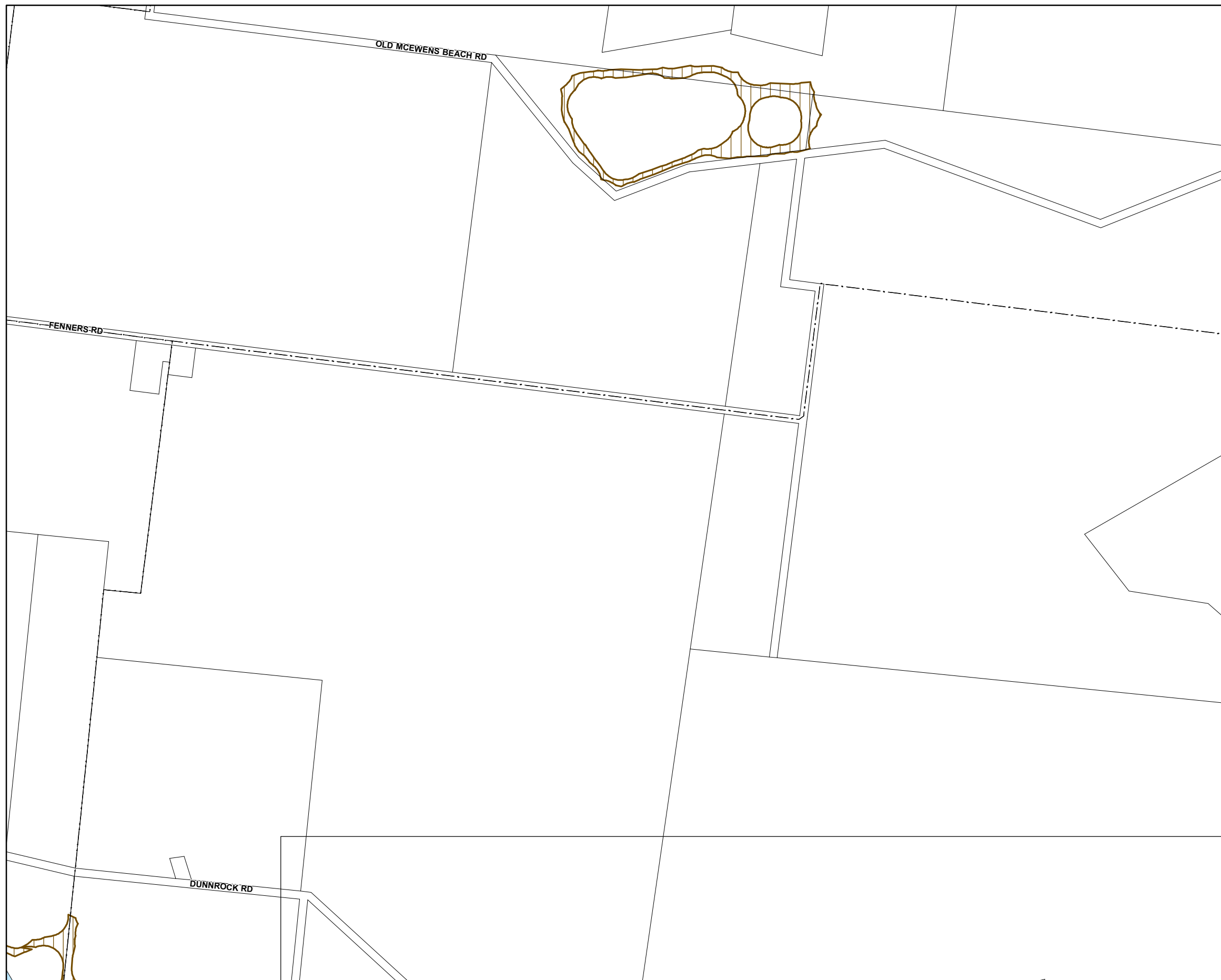
While every care is taken to ensure the accuracy of this product Mackay Regional Council makes no representations or warranties about the accuracy, reliability, completeness or suitability for any particular purpose and disclaims all responsibility and all liability (including without limitation, liability in negligence) or all expenses, losses, damages (including indirect or consequential damage) and costs you may incur as a result of this product being inaccurate or incomplete in any way or for any reason.

© Copyright Mackay Regional Council 2017  
Gazettal Date: 30 June 2017  
Geocentric Datum of Australia 1994 (GDA94)


Approx Scale @ A3 1:10000







**Landslide Hazard Overlay Map - LH - 51**



## Development Constraints

 Landslide Hazard (Slope 15% or greater)

### Cadastre

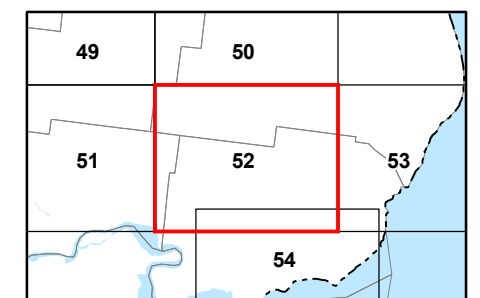
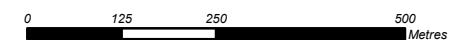
-  Local Government Boundary
-  Cadastre - June 2017 (Sourced DNRM)
-  Suburb or Locality
-  Waterway or Waterbody

Landslide Hazard Overlay was compiled by Mackay Regional Council using information provided by LiDAR 2009 data, 25m DEM data and other external data with amendments made in the 5 major urban areas. This data is to be used as a guide only for planning purposes.

While every care is taken to ensure the accuracy of this product Mackay Regional Council makes no representations or warranties about the accuracy, reliability, completeness or suitability for any particular purpose and disclaims all responsibility and all liability (including without limitation, liability in negligence) or all expenses, losses, damages (including indirect or consequential damage) and costs you may incur as a result of this product being inaccurate or incomplete in any way or for any reason.

© Copyright Mackay Regional Council 2017  
Gazettal Date: 30 June 2017  
Geocentric Datum of Australia 1994 (GDA94)


Approx Scale @ A3 1:10000




**Landslide Hazard Overlay Map - LH - 52**





## Development Constraints

 Landslide Hazard (Slope 15% or greater)

### Cadastre

 Local Government Boundary

 Cadastre - June 2017 (Sourced DNRM)

 Suburb or Locality

 Waterway or Waterbody

Landslide Hazard Overlay was compiled by Mackay Regional Council using information provided by LiDAR 2009 data, 25m DEM data and other external data with amendments made in the 5 major urban areas. This data is to be used as a guide only for planning purposes.

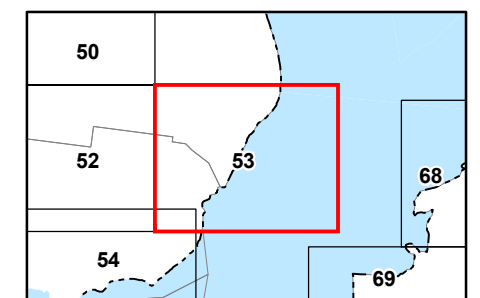
While every care is taken to ensure the accuracy of this product Mackay Regional Council makes no representations or warranties about the accuracy, reliability, completeness or suitability for any particular purpose and disclaims all responsibility and all liability (including without limitation, liability in negligence) or all expenses, losses, damages (including indirect or consequential damage) and costs you may incur as a result of this product being inaccurate or incomplete in any way or for any reason.

© Copyright Mackay Regional Council 2017  
Gazettal Date: 30 June 2017  
Geocentric Datum of Australia 1994 (GDA94)

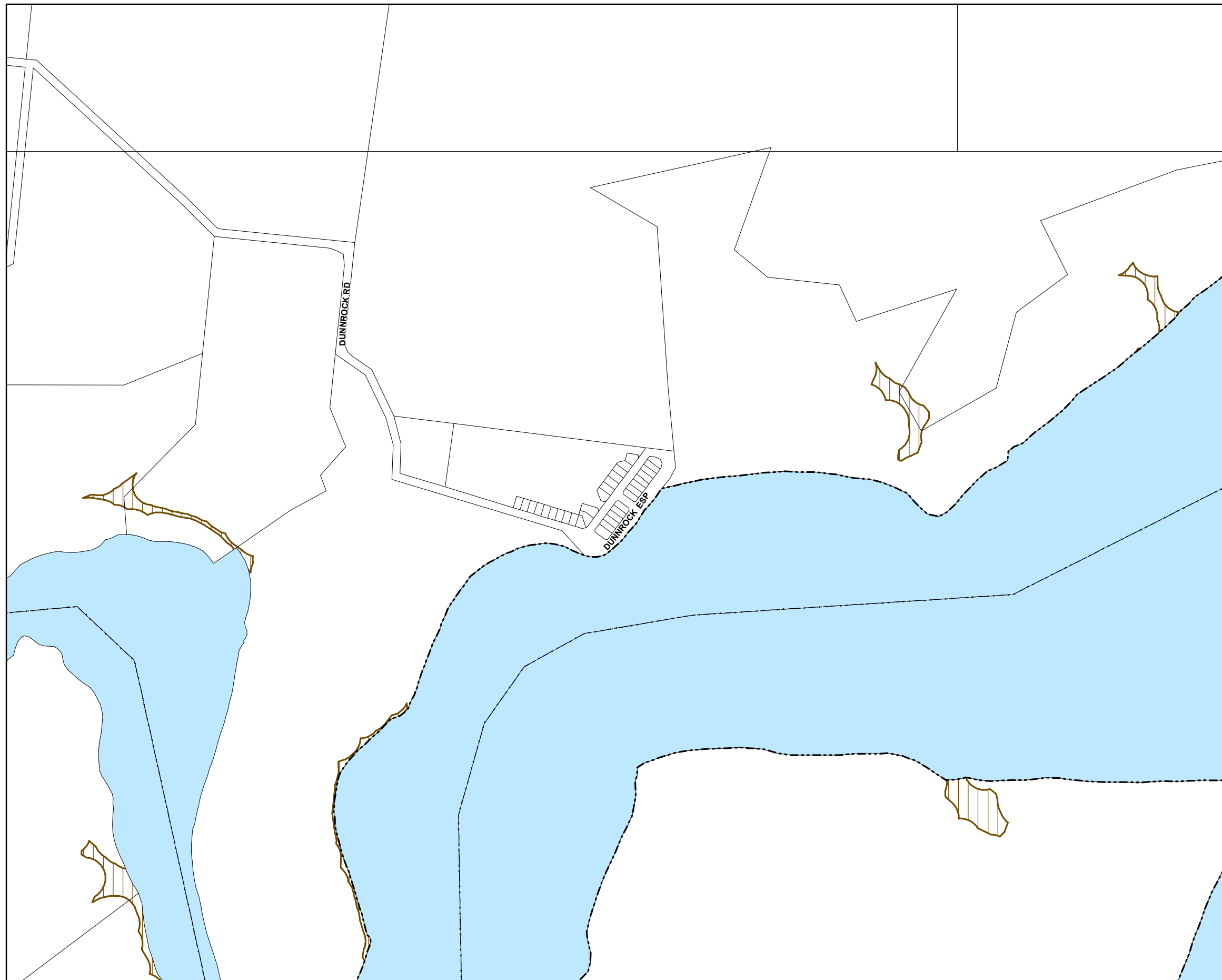
Approx Scale @ A3 1:10000




0 125 250 500  
Metres







**Landslide Hazard Overlay Map - LH - 53**



## Development Constraints

 Landslide Hazard (Slope 15% or greater)

### Cadastre

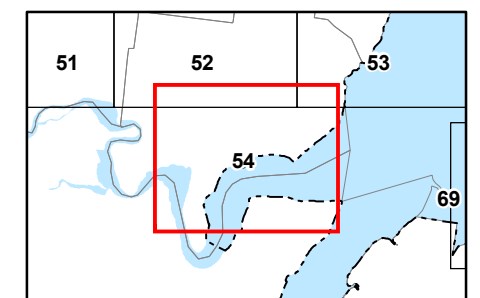
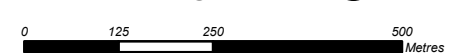
-  Local Government Boundary
-  Cadastre - June 2017 (Sourced DNRM)
-  Suburb or Locality
-  Waterway or Waterbody

Landslide Hazard Overlay was compiled by Mackay Regional Council using information provided by LiDAR 2009 data, 25m DEM data and other external data with amendments made in the 5 major urban areas. This data is to be used as a guide only for planning purposes.

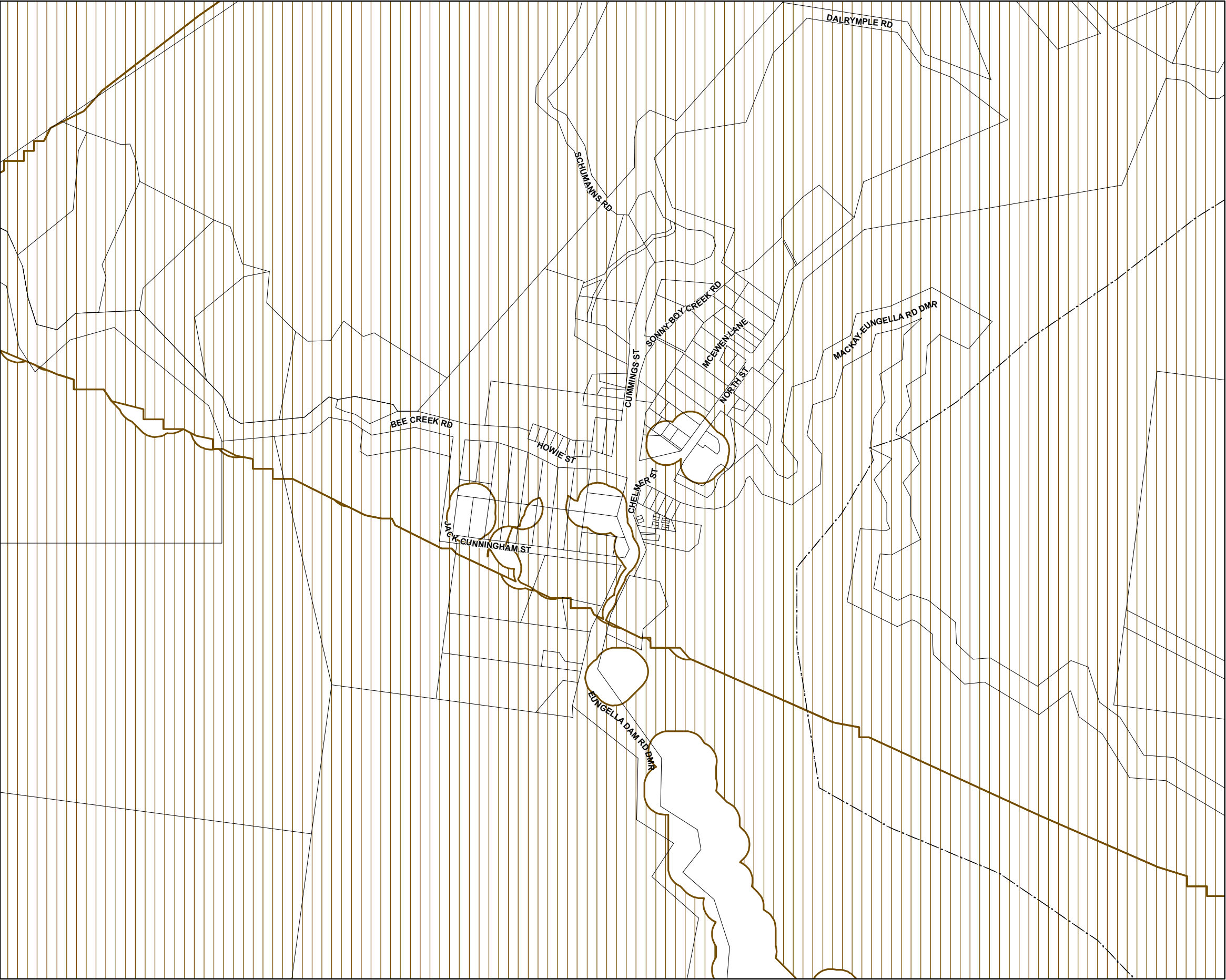
While every care is taken to ensure the accuracy of this product Mackay Regional Council makes no representations or warranties about the accuracy, reliability, completeness or suitability for any particular purpose and disclaims all responsibility and all liability (including without limitation, liability in negligence) or all expenses, losses, damages (including indirect or consequential damage) and costs you may incur as a result of this product being inaccurate or incomplete in any way or for any reason.

© Copyright Mackay Regional Council 2017  
Gazettal Date: 30 June 2017  
Geocentric Datum of Australia 1994 (GDA94)


Approx Scale @ A3 1:10000







**Landslide Hazard Overlay Map - LH - 54**



## Development Constraints

 Landslide Hazard (Slope 15% or greater)

### Cadastre

-  Local Government Boundary
-  Cadastre - June 2017 (Sourced DNRM)
-  Suburb or Locality
-  Waterway or Waterbody

Landslide Hazard Overlay was compiled by Mackay Regional Council using information provided by LiDAR 2009 data, 25m DEM data and other external data with amendments made in the 5 major urban areas. This data is to be used as a guide only for planning purposes.

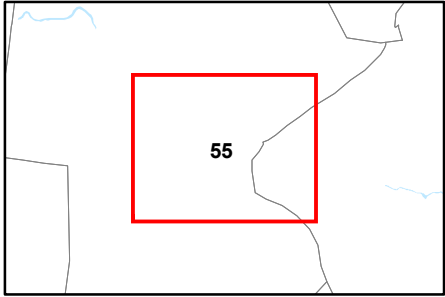
While every care is taken to ensure the accuracy of this product Mackay Regional Council makes no representations or warranties about the accuracy, reliability, completeness or suitability for any particular purpose and disclaims all responsibility and all liability (including without limitation, liability in negligence) or all expenses, losses, damages (including indirect or consequential damage) and costs you may incur as a result of this product being inaccurate or incomplete in any way or for any reason.

© Copyright Mackay Regional Council 2017  
Gazettal Date: 30 June 2017  
Geocentric Datum of Australia 1994 (GDA94)

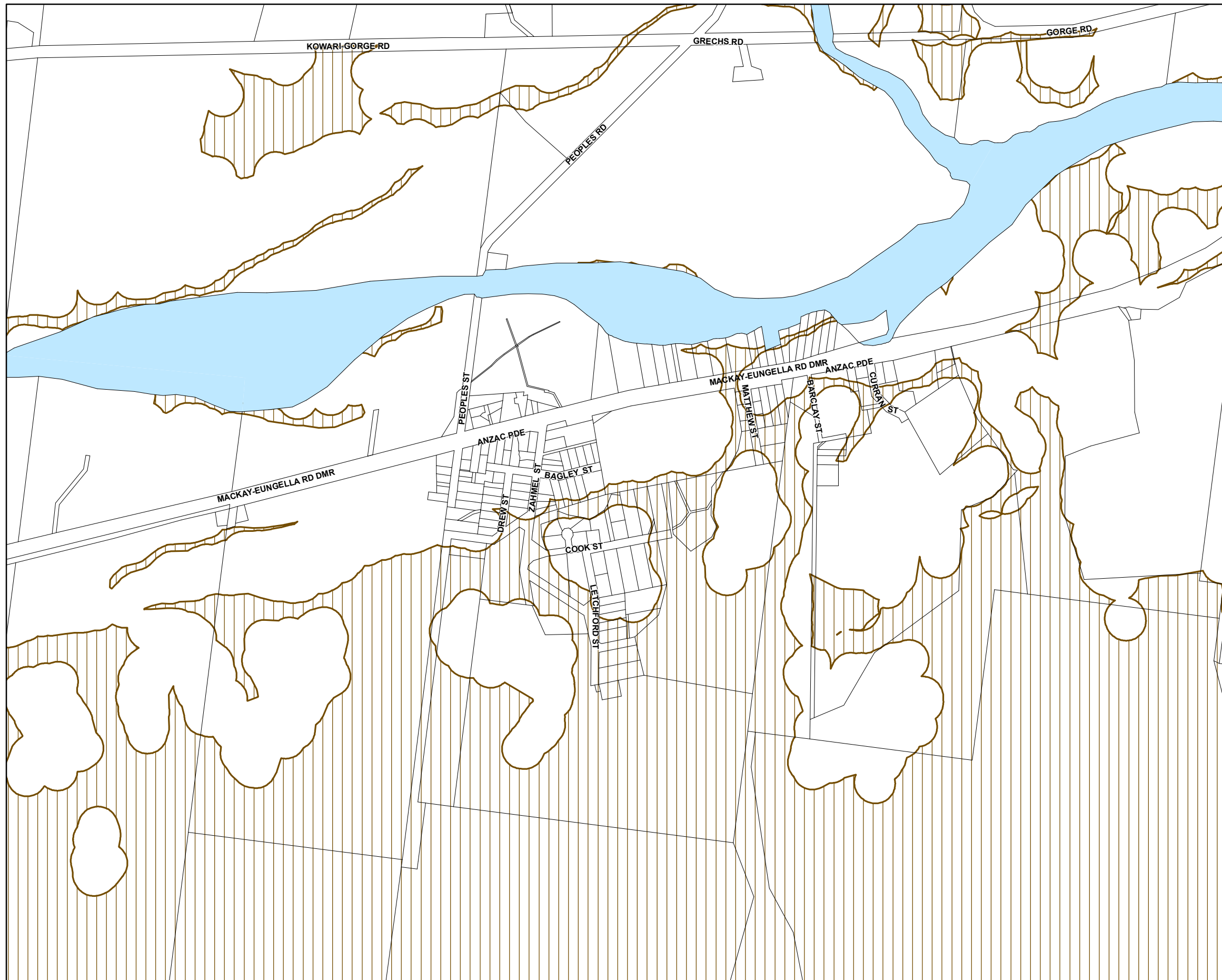
Approx Scale @ A3 1:10000




0 125 250 500 Metres







**Landslide Hazard Overlay Map - LH - 55**



## Development Constraints

 Landslide Hazard (Slope 15% or greater)

### Cadastral

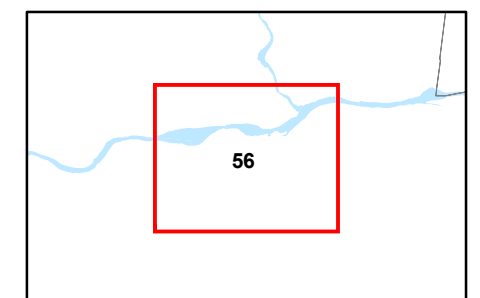
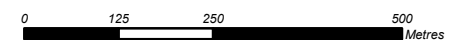
-  Local Government Boundary
-  Cadastre - June 2017 (Sourced DNRM)
-  Suburb or Locality
-  Waterway or Waterbody

Landslide Hazard Overlay was compiled by Mackay Regional Council using information provided by LiDAR 2009 data, 25m DEM data and other external data with amendments made in the 5 major urban areas. This data is to be used as a guide only for planning purposes.

While every care is taken to ensure the accuracy of this product Mackay Regional Council makes no representations or warranties about the accuracy, reliability, completeness or suitability for any particular purpose and disclaims all responsibility and all liability (including without limitation, liability in negligence) or all expenses, losses, damages (including indirect or consequential damage) and costs you may incur as a result of this product being inaccurate or incomplete in any way or for any reason.

© Copyright Mackay Regional Council 2017  
Gazettal Date: 30 June 2017  
Geocentric Datum of Australia 1994 (GDA94)


Approx Scale @ A3 1:10000







**Landslide Hazard Overlay Map - LH - 56**



## Development Constraints

 Landslide Hazard (Slope 15% or greater)

## Cadastre

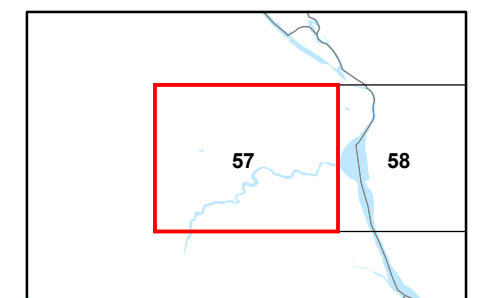
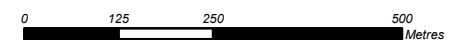
-  Local Government Boundary
-  Cadastre - June 2017 (Sourced DNRM)
-  Suburb or Locality
-  Waterway or Waterbody

Landslide Hazard Overlay was compiled by Mackay Regional Council using information provided by LiDAR 2009 data, 25m DEM data and other external data with amendments made in the 5 major urban areas. This data is to be used as a guide only for planning purposes.

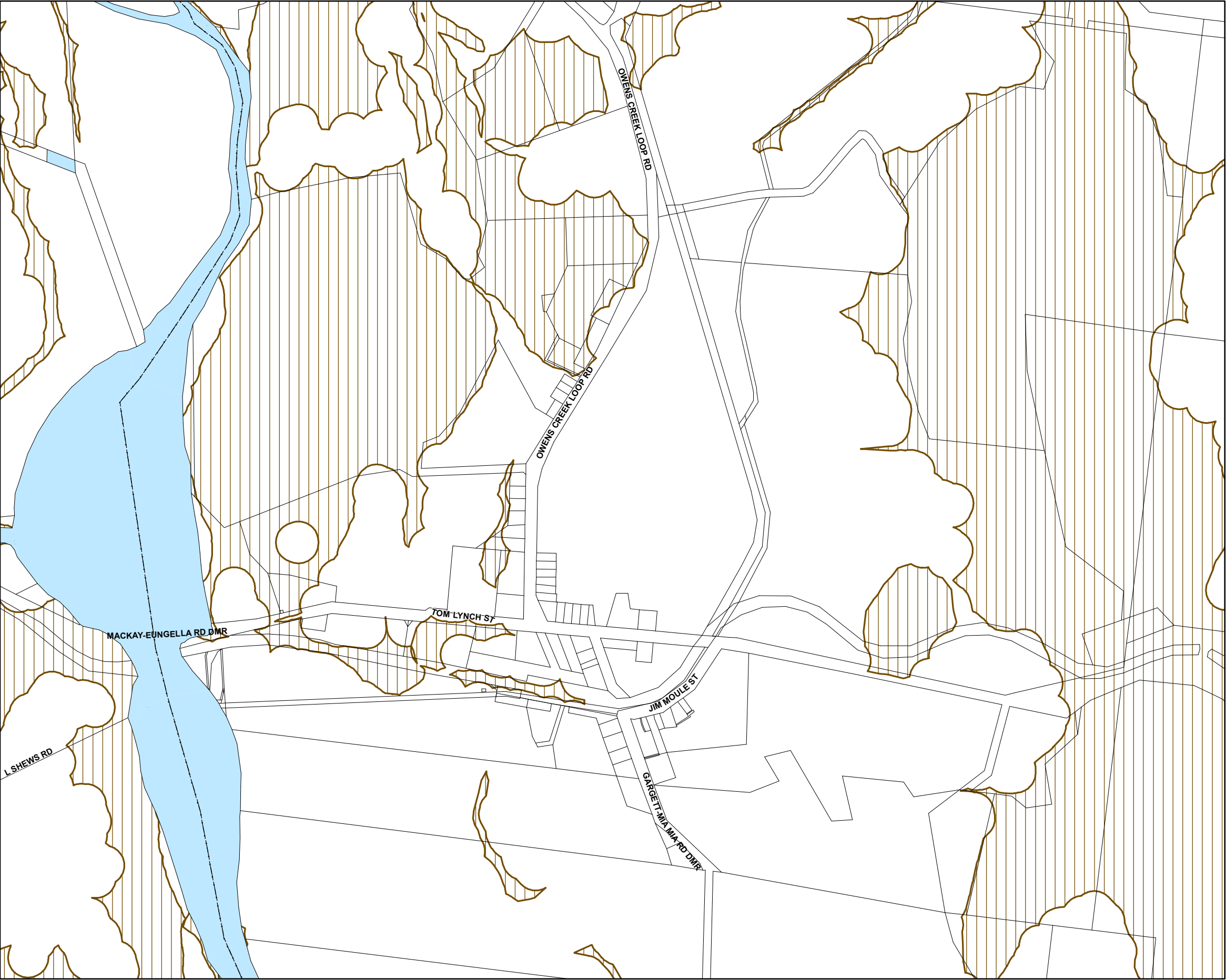
While every care is taken to ensure the accuracy of this product Mackay Regional Council makes no representations or warranties about the accuracy, reliability, completeness or suitability for any particular purpose and disclaims all responsibility and all liability (including without limitation, liability in negligence) or all expenses, losses, damages (including indirect or consequential damage) and costs you may incur as a result of this product being inaccurate or incomplete in any way or for any reason.

© Copyright Mackay Regional Council 2017  
Gazettal Date: 30 June 2017  
Geocentric Datum of Australia 1994 (GDA94)






Approx Scale @ A3 1:10000



**Landslide Hazard Overlay Map - LH - 57**



**Development Constraints**

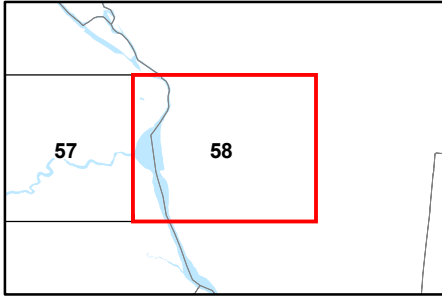
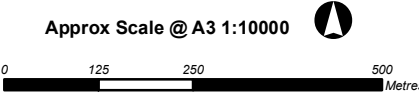
-  Landslide Hazard (Slope 15% or greater)
- Cadastre**
  -  Local Government Boundary
  -  Cadastre - June 2017 (Sourced DNRM)
  -  Suburb or Locality
  -  Waterway or Waterbody

Landslide Hazard Overlay was compiled by Mackay Regional Council using information provided by LiDAR 2009 data, 25m DEM data and other external data with amendments made in the 5 major urban areas. This data is to be used as a guide only for planning purposes.

While every care is taken to ensure the accuracy of this product Mackay Regional Council makes no representations or warranties about the accuracy, reliability, completeness or suitability for any particular purpose and disclaims all responsibility and all liability (including without limitation, liability in negligence) or all expenses, losses, damages (including indirect or consequential damage) and costs you may incur as a result of this product being inaccurate or incomplete in any way or for any reason.

© Copyright Mackay Regional Council 2017  
Gazettal Date: 30 June 2017  
Geocentric Datum of Australia 1994 (GDA94)


Approx Scale @ A3 1:10000







**Landslide Hazard Overlay Map - LH - 58**



## Development Constraints

 Landslide Hazard (Slope 15% or greater)

### Cadastre

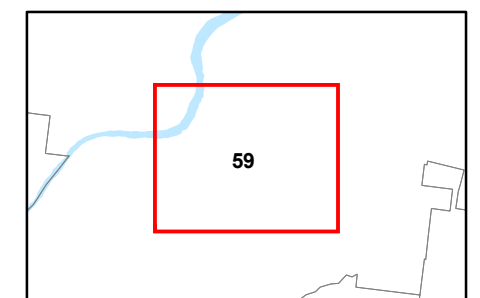
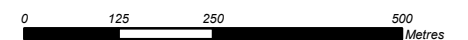
-  Local Government Boundary
-  Cadastre - June 2017 (Sourced DNRM)
-  Suburb or Locality
-  Waterway or Waterbody

Landslide Hazard Overlay was compiled by Mackay Regional Council using information provided by LiDAR 2009 data, 25m DEM data and other external data with amendments made in the 5 major urban areas. This data is to be used as a guide only for planning purposes.

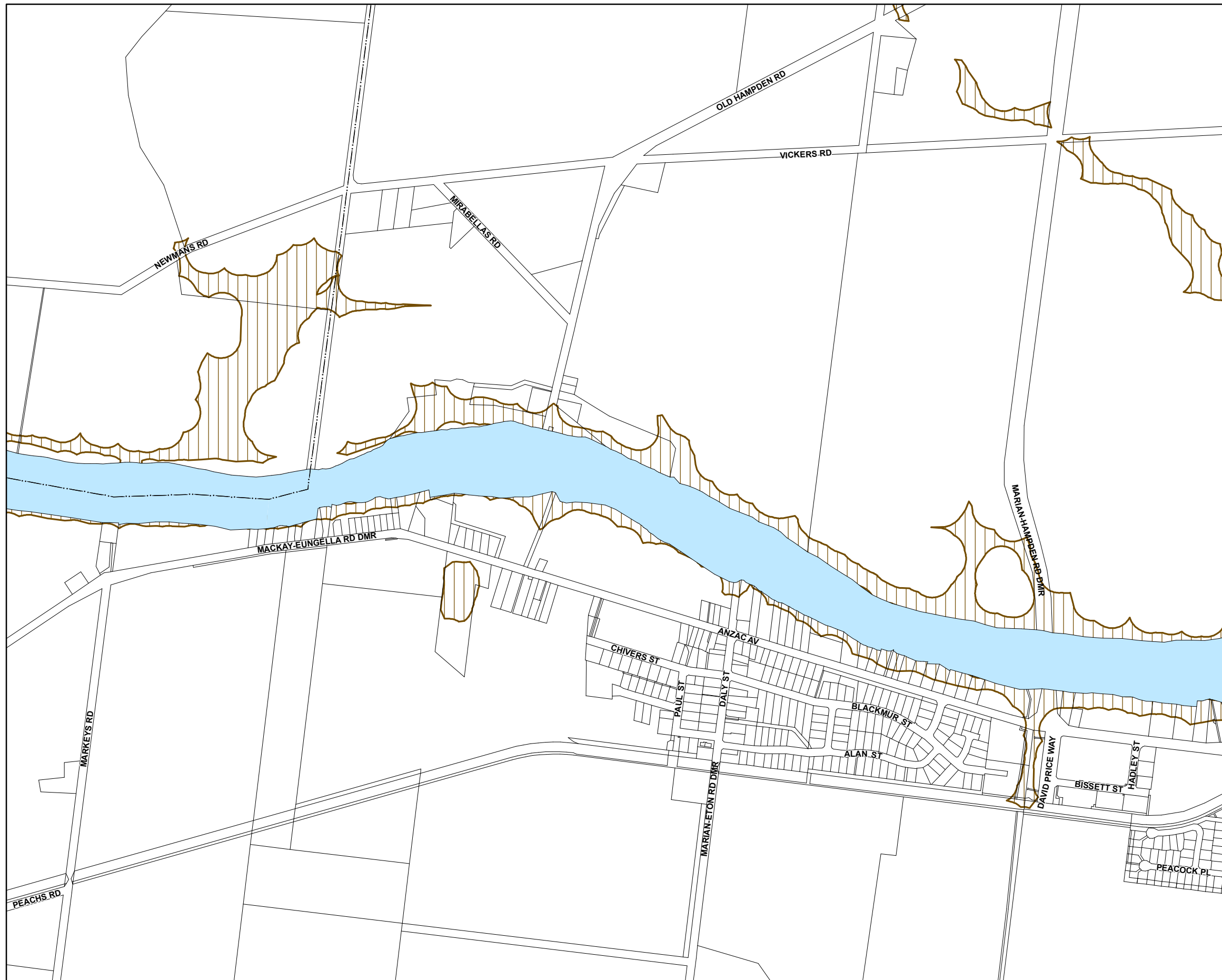
While every care is taken to ensure the accuracy of this product Mackay Regional Council makes no representations or warranties about the accuracy, reliability, completeness or suitability for any particular purpose and disclaims all responsibility and all liability (including without limitation, liability in negligence) or all expenses, losses, damages (including indirect or consequential damage) and costs you may incur as a result of this product being inaccurate or incomplete in any way or for any reason.

© Copyright Mackay Regional Council 2017  
Gazettal Date: 30 June 2017  
Geocentric Datum of Australia 1994 (GDA94)


Approx Scale @ A3 1:10000







**Landslide Hazard Overlay Map - LH - 59**



## Development Constraints

 Landslide Hazard (Slope 15% or greater)

### Cadastre

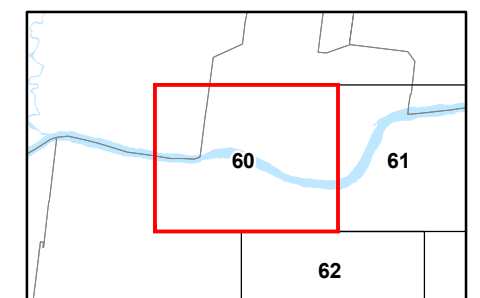
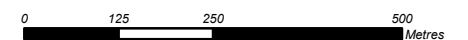
-  Local Government Boundary
-  Cadastre - June 2017 (Sourced DNRM)
-  Suburb or Locality
-  Waterway or Waterbody

Landslide Hazard Overlay was compiled by Mackay Regional Council using information provided by LiDAR 2009 data, 25m DEM data and other external data with amendments made in the 5 major urban areas. This data is to be used as a guide only for planning purposes.

While every care is taken to ensure the accuracy of this product Mackay Regional Council makes no representations or warranties about the accuracy, reliability, completeness or suitability for any particular purpose and disclaims all responsibility and all liability (including without limitation, liability in negligence) or all expenses, losses, damages (including indirect or consequential damage) and costs you may incur as a result of this product being inaccurate or incomplete in any way or for any reason.

© Copyright Mackay Regional Council 2017  
Gazettal Date: 30 June 2017  
Geocentric Datum of Australia 1994 (GDA94)


Approx Scale @ A3 1:10000







**Landslide Hazard Overlay Map - LH - 60**



## Development Constraints

 Landslide Hazard (Slope 15% or greater)

### Cadastral

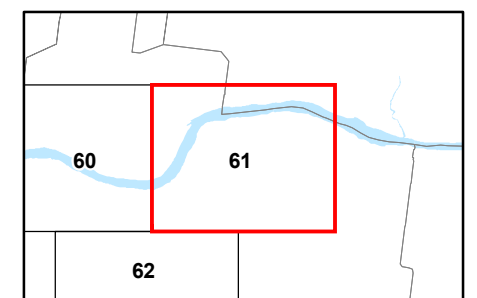
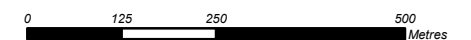
 Local Government Boundary  
 Cadastre - June 2017 (Sourced DNRM)  
 Suburb or Locality  
 Waterway or Waterbody

Landslide Hazard Overlay was compiled by Mackay Regional Council using information provided by LiDAR 2009 data, 25m DEM data and other external data with amendments made in the 5 major urban areas. This data is to be used as a guide only for planning purposes.

While every care is taken to ensure the accuracy of this product Mackay Regional Council makes no representations or warranties about the accuracy, reliability, completeness or suitability for any particular purpose and disclaims all responsibility and all liability (including without limitation, liability in negligence) or all expenses, losses, damages (including indirect or consequential damage) and costs you may incur as a result of this product being inaccurate or incomplete in any way or for any reason.

© Copyright Mackay Regional Council 2017  
 Gazetted Date: 30 June 2017  
 Geocentric Datum of Australia 1994 (GDA94)


Approx Scale @ A3 1:10000







**Landslide Hazard Overlay Map - LH - 61**



**Development Constraints**

 Landslide Hazard (Slope 15% or greater)

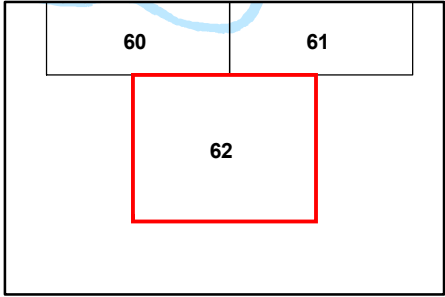
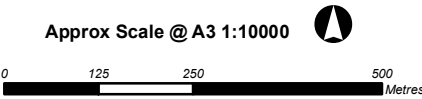
**Cadastre**

-  Local Government Boundary
-  Cadastre - June 2017 (Sourced DNRM)
-  Suburb or Locality
-  Waterway or Waterbody

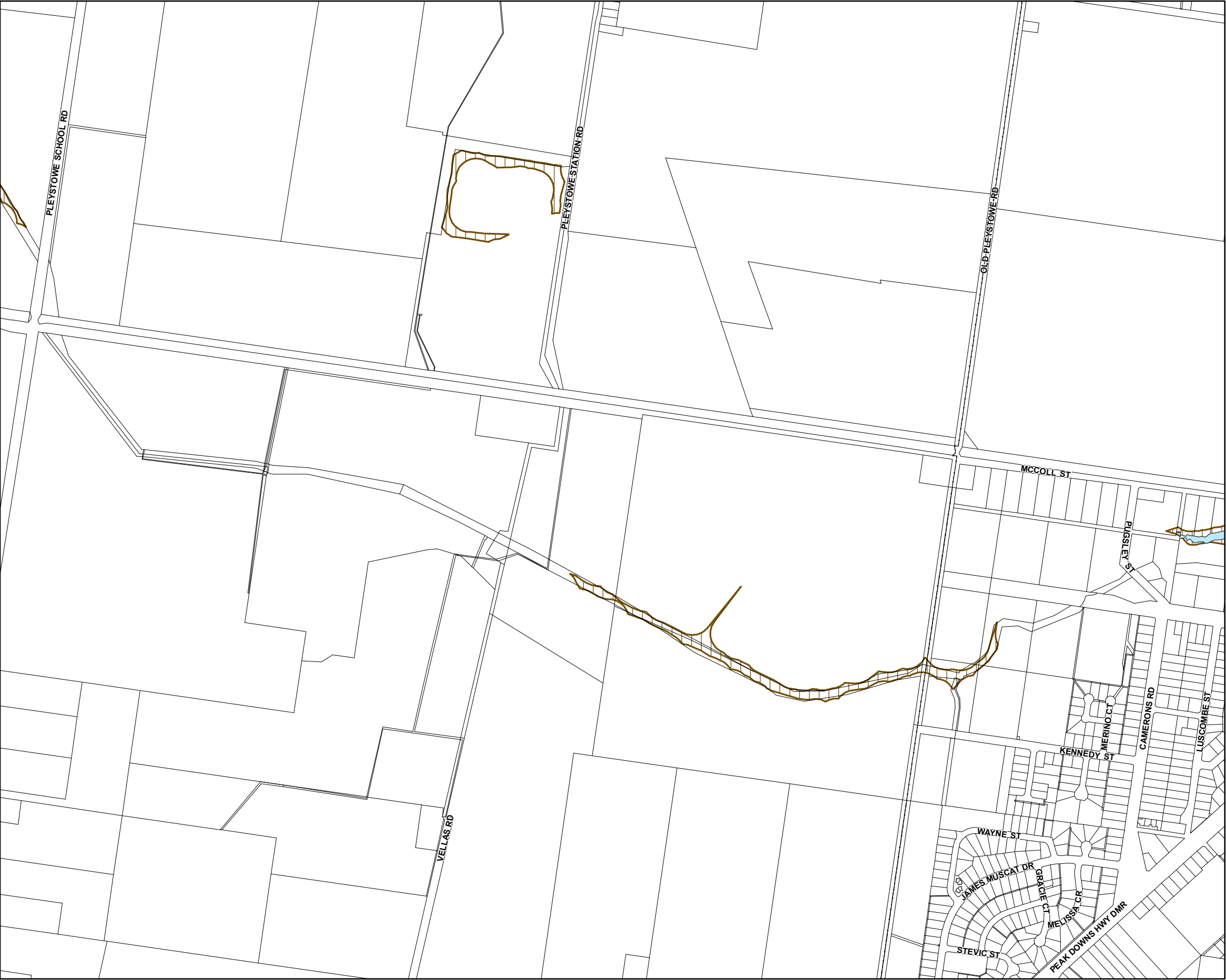
Landslide Hazard Overlay was compiled by Mackay Regional Council using information provided by LiDAR 2009 data, 25m DEM data and other external data with amendments made in the 5 major urban areas. This data is to be used as a guide only for planning purposes.

While every care is taken to ensure the accuracy of this product Mackay Regional Council makes no representations or warranties about the accuracy, reliability, completeness or suitability for any particular purpose and disclaims all responsibility and all liability (including without limitation, liability in negligence) or all expenses, losses, damages (including indirect or consequential damage) and costs you may incur as a result of this product being inaccurate or incomplete in any way or for any reason.


© Copyright Mackay Regional Council 2017  
Gazettal Date: 30 June 2017  
Geocentric Datum of Australia 1994 (GDA94)







**Landslide Hazard Overlay Map - LH - 62**



**Development Constraints**

 Landslide Hazard (Slope 15% or greater)

**Cadastre**

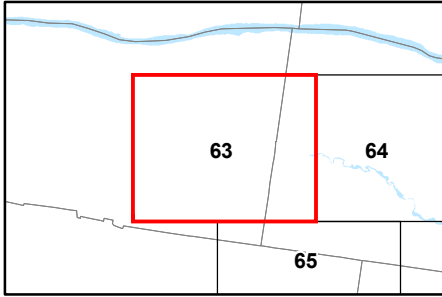
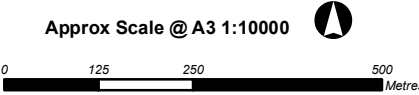
-  Local Government Boundary
-  Cadastre - June 2017 (Sourced DNRM)
-  Suburb or Locality
-  Waterway or Waterbody

Landslide Hazard Overlay was compiled by Mackay Regional Council using information provided by LiDAR 2009 data, 25m DEM data and other external data with amendments made in the 5 major urban areas. This data is to be used as a guide only for planning purposes.

While every care is taken to ensure the accuracy of this product Mackay Regional Council makes no representations or warranties about the accuracy, reliability, completeness or suitability for any particular purpose and disclaims all responsibility and all liability (including without limitation, liability in negligence) or all expenses, losses, damages (including indirect or consequential damage) and costs you may incur as a result of this product being inaccurate or incomplete in any way or for any reason.

© Copyright Mackay Regional Council 2017  
Gazettal Date: 30 June 2017  
Geocentric Datum of Australia 1994 (GDA94)


Approx Scale @ A3 1:10000







**Landslide Hazard Overlay Map - LH - 63**



### Development Constraints

 Landslide Hazard (Slope 15% or greater)

### Cadastral

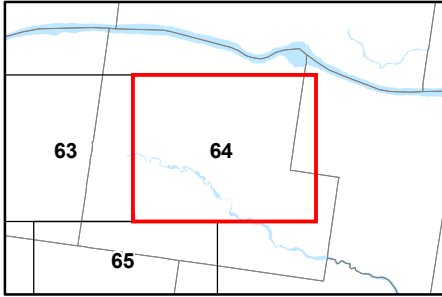
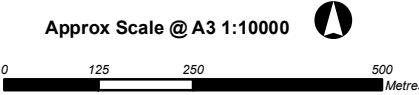
-  Local Government Boundary
-  Cadastre - June 2017 (Sourced DNRM)
-  Suburb or Locality
-  Waterway or Waterbody

Landslide Hazard Overlay was compiled by Mackay Regional Council using information provided by LiDAR 2009 data, 25m DEM data and other external data with amendments made in the 5 major urban areas. This data is to be used as a guide only for planning purposes.

While every care is taken to ensure the accuracy of this product Mackay Regional Council makes no representations or warranties about the accuracy, reliability, completeness or suitability for any particular purpose and disclaims all responsibility and all liability (including without limitation, liability in negligence) or all expenses, losses, damages (including indirect or consequential damage) and costs you may incur as a result of this product being inaccurate or incomplete in any way or for any reason.

© Copyright Mackay Regional Council 2017  
Gazettal Date: 30 June 2017  
Geocentric Datum of Australia 1994 (GDA94)


Approx Scale @ A3 1:10000







**Landslide Hazard Overlay Map - LH - 64**



## Development Constraints

 Landslide Hazard (Slope 15% or greater)

### Cadastre

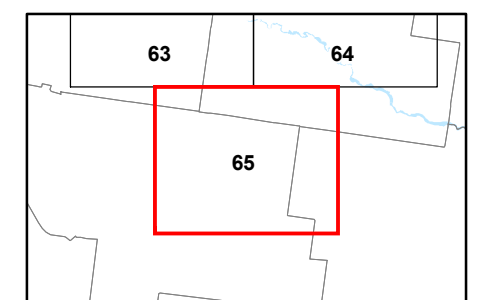
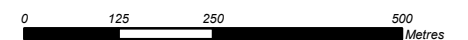
-  Local Government Boundary
-  Cadastre - June 2017 (Sourced DNRM)
-  Suburb or Locality
-  Waterway or Waterbody

Landslide Hazard Overlay was compiled by Mackay Regional Council using information provided by LiDAR 2009 data, 25m DEM data and other external data with amendments made in the 5 major urban areas. This data is to be used as a guide only for planning purposes.

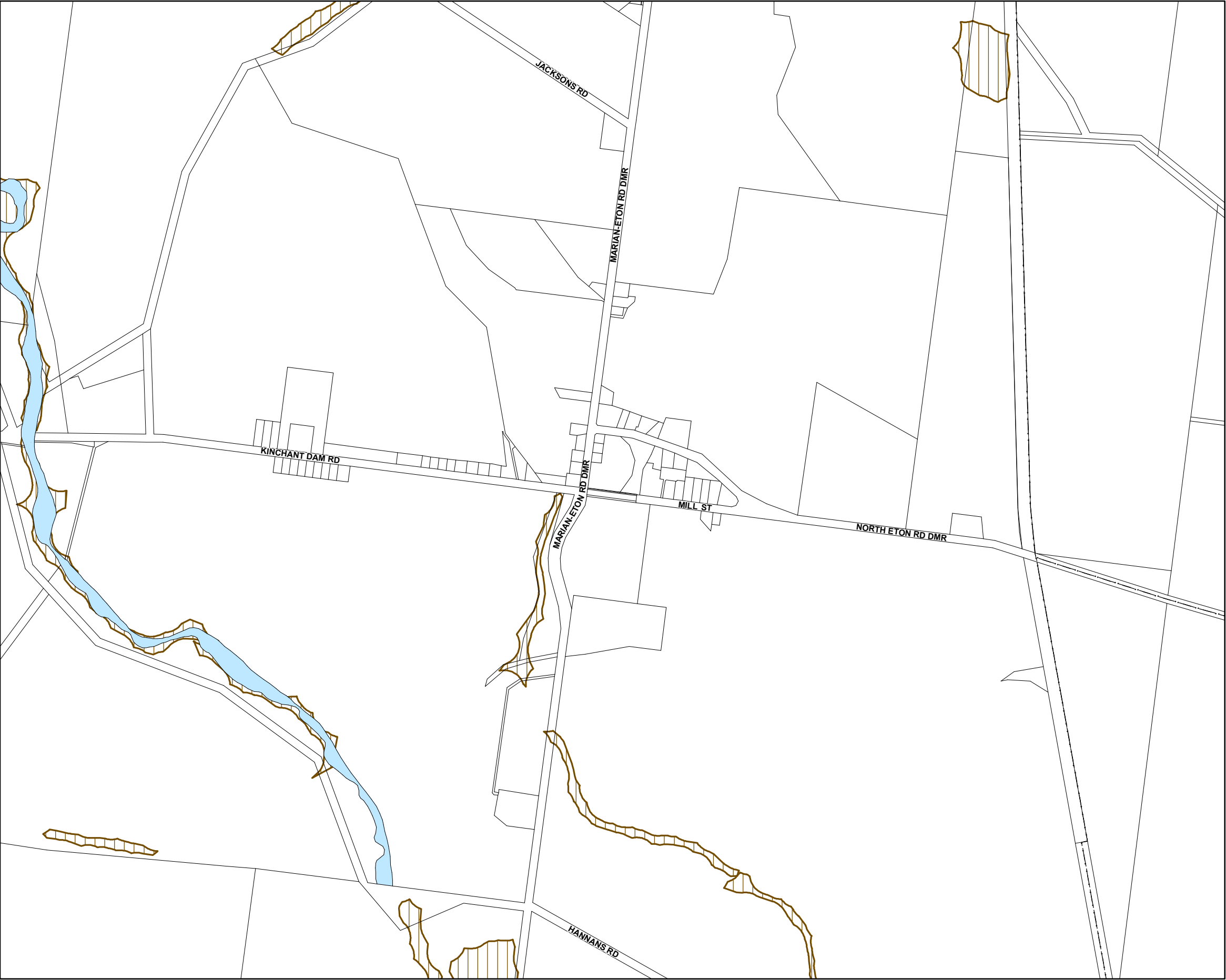
While every care is taken to ensure the accuracy of this product Mackay Regional Council makes no representations or warranties about the accuracy, reliability, completeness or suitability for any particular purpose and disclaims all responsibility and all liability (including without limitation, liability in negligence) or all expenses, losses, damages (including indirect or consequential damage) and costs you may incur as a result of this product being inaccurate or incomplete in any way or for any reason.

© Copyright Mackay Regional Council 2017  
Gazettal Date: 30 June 2017  
Geocentric Datum of Australia 1994 (GDA94)






Approx Scale @ A3 1:10000



**Landslide Hazard Overlay Map - LH - 65**



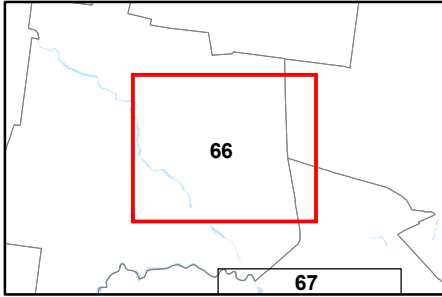
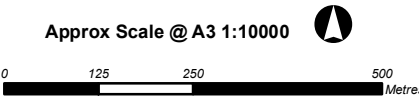
**Development Constraints**

-  Landslide Hazard (Slope 15% or greater)
- Cadastre**
  -  Local Government Boundary
  -  Cadastre - June 2017 (Sourced DNRM)
  -  Suburb or Locality
  -  Waterway or Waterbody

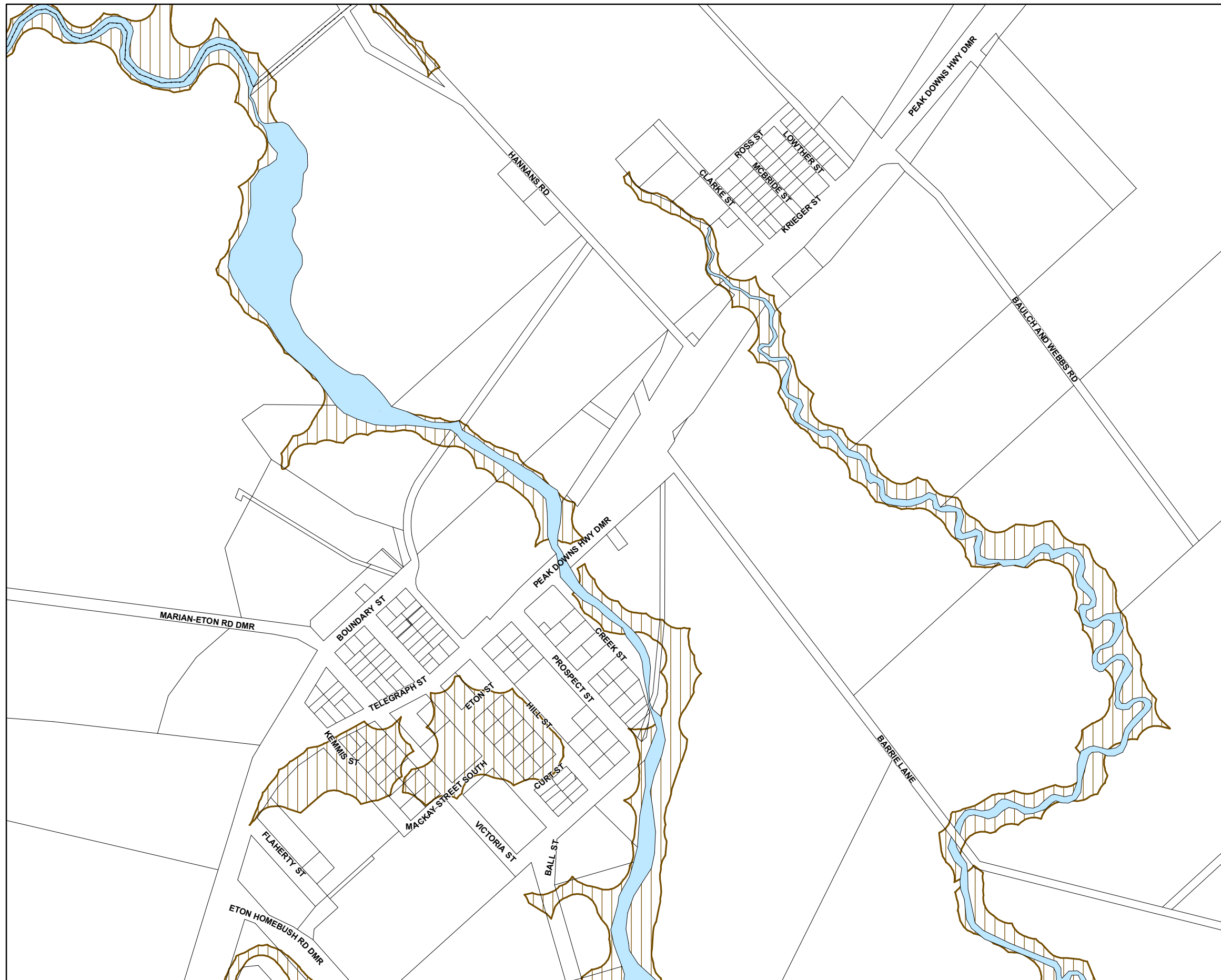
Landslide Hazard Overlay was compiled by Mackay Regional Council using information provided by LiDAR 2009 data, 25m DEM data and other external data with amendments made in the 5 major urban areas. This data is to be used as a guide only for planning purposes.

While every care is taken to ensure the accuracy of this product Mackay Regional Council makes no representations or warranties about the accuracy, reliability, completeness or suitability for any particular purpose and disclaims all responsibility and all liability (including without limitation, liability in negligence) or all expenses, losses, damages (including indirect or consequential damage) and costs you may incur as a result of this product being inaccurate or incomplete in any way or for any reason.


© Copyright Mackay Regional Council 2017  
Gazettal Date: 30 June 2017  
Geocentric Datum of Australia 1994 (GDA94)







**Landslide Hazard Overlay Map - LH - 66**



## Development Constraints

 Landslide Hazard (Slope 15% or greater)

### Cadastral

-  Local Government Boundary
-  Cadastre - June 2017 (Sourced DNRM)
-  Suburb or Locality
-  Waterway or Waterbody

Landslide Hazard Overlay was compiled by Mackay Regional Council using information provided by LiDAR 2009 data, 25m DEM data and other external data with amendments made in the 5 major urban areas. This data is to be used as a guide only for planning purposes.

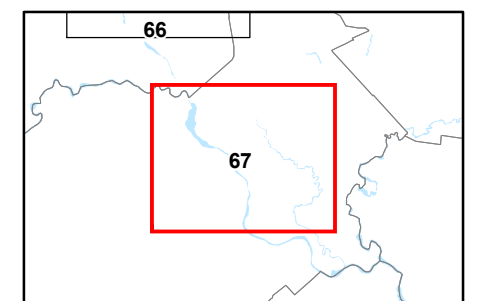
While every care is taken to ensure the accuracy of this product Mackay Regional Council makes no representations or warranties about the accuracy, reliability, completeness or suitability for any particular purpose and disclaims all responsibility and all liability (including without limitation, liability in negligence) or all expenses, losses, damages (including indirect or consequential damage) and costs you may incur as a result of this product being inaccurate or incomplete in any way or for any reason.

© Copyright Mackay Regional Council 2017  
Gazettal Date: 30 June 2017  
Geocentric Datum of Australia 1994 (GDA94)

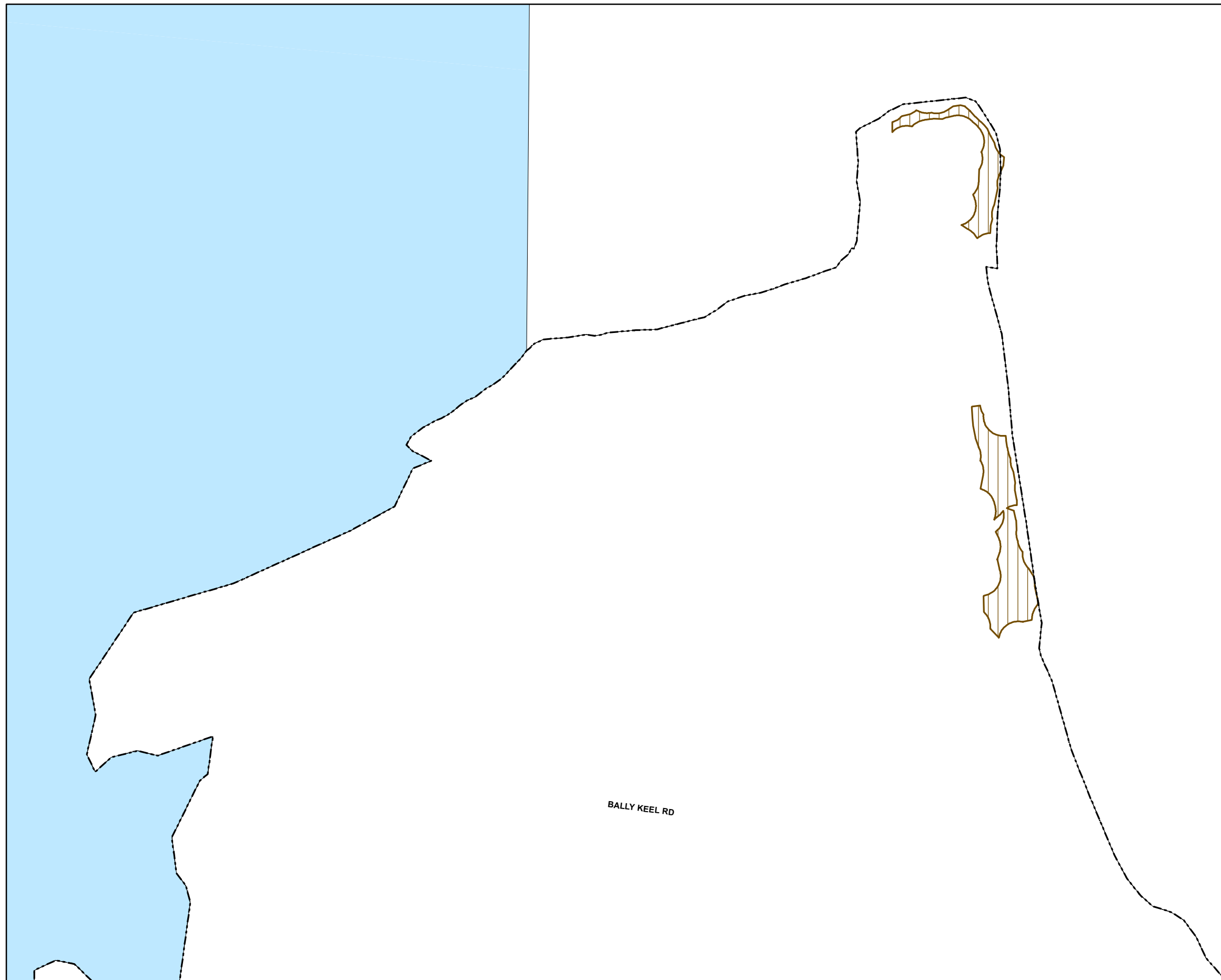
Approx Scale @ A3 1:10000




0 125 250 500 Metres







**Landslide Hazard Overlay Map - LH - 67**



## Development Constraints

 Landslide Hazard (Slope 15% or greater)

### Cadastre

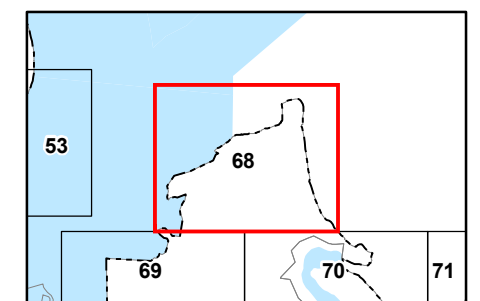
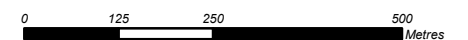
-  Local Government Boundary
-  Cadastre - June 2017 (Sourced DNRM)
-  Suburb or Locality
-  Waterway or Waterbody

Landslide Hazard Overlay was compiled by Mackay Regional Council using information provided by LiDAR 2009 data, 25m DEM data and other external data with amendments made in the 5 major urban areas. This data is to be used as a guide only for planning purposes.

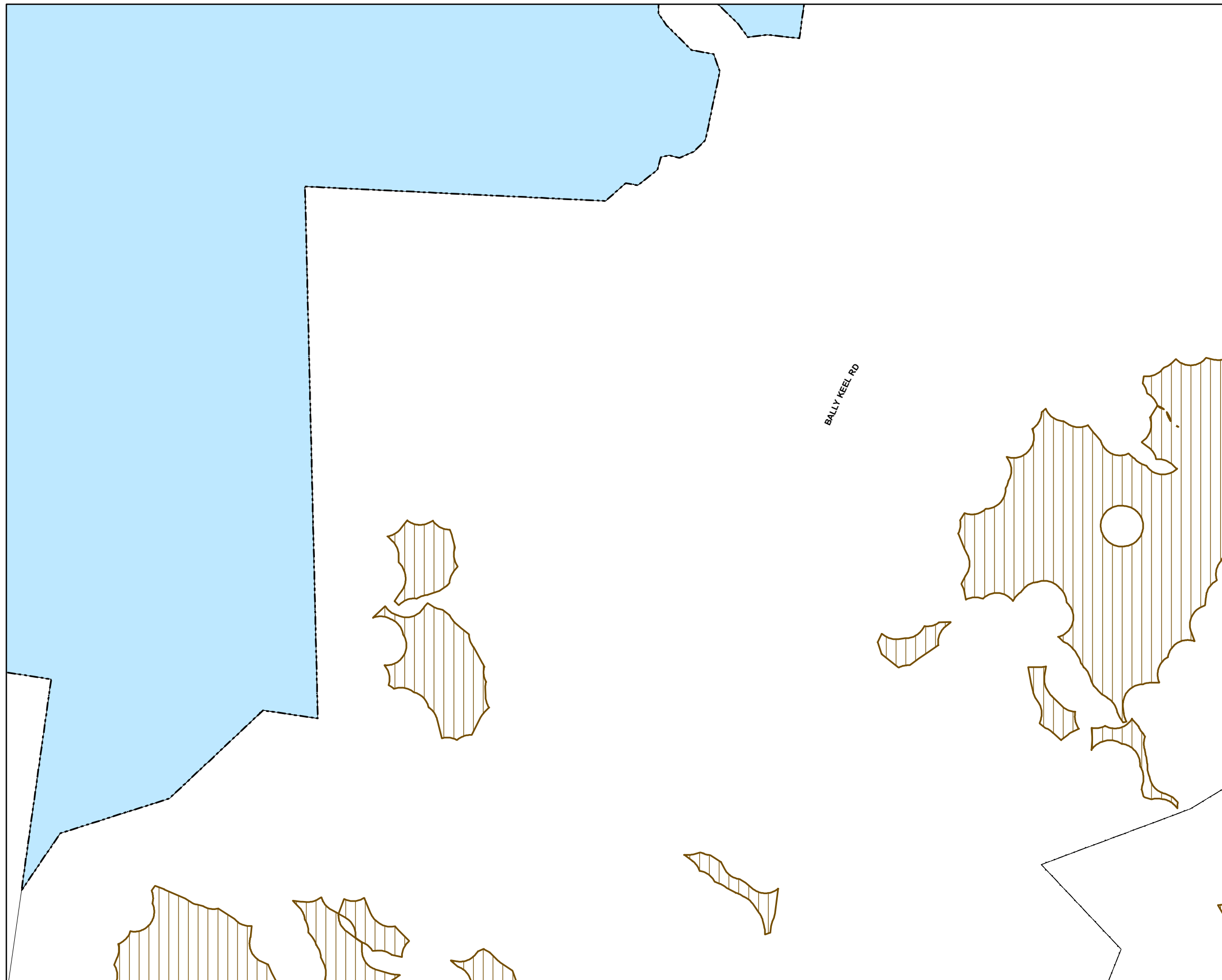
While every care is taken to ensure the accuracy of this product Mackay Regional Council makes no representations or warranties about the accuracy, reliability, completeness or suitability for any particular purpose and disclaims all responsibility and all liability (including without limitation, liability in negligence) or all expenses, losses, damages (including indirect or consequential damage) and costs you may incur as a result of this product being inaccurate or incomplete in any way or for any reason.

© Copyright Mackay Regional Council 2017  
Gazettal Date: 30 June 2017  
Geocentric Datum of Australia 1994 (GDA94)


Approx Scale @ A3 1:10000







**Landslide Hazard Overlay Map - LH - 68**



## Development Constraints

 Landslide Hazard (Slope 15% or greater)

### Cadastre

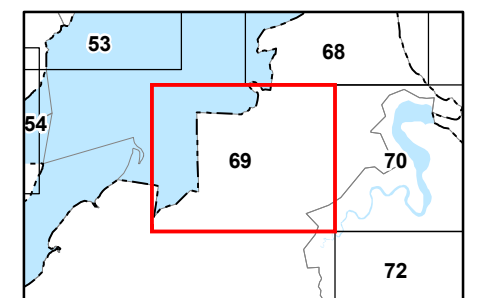
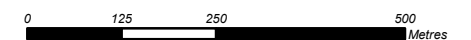
-  Local Government Boundary
-  Cadastre - June 2017 (Sourced DNRM)
-  Suburb or Locality
-  Waterway or Waterbody

Landslide Hazard Overlay was compiled by Mackay Regional Council using information provided by LiDAR 2009 data, 25m DEM data and other external data with amendments made in the 5 major urban areas. This data is to be used as a guide only for planning purposes.

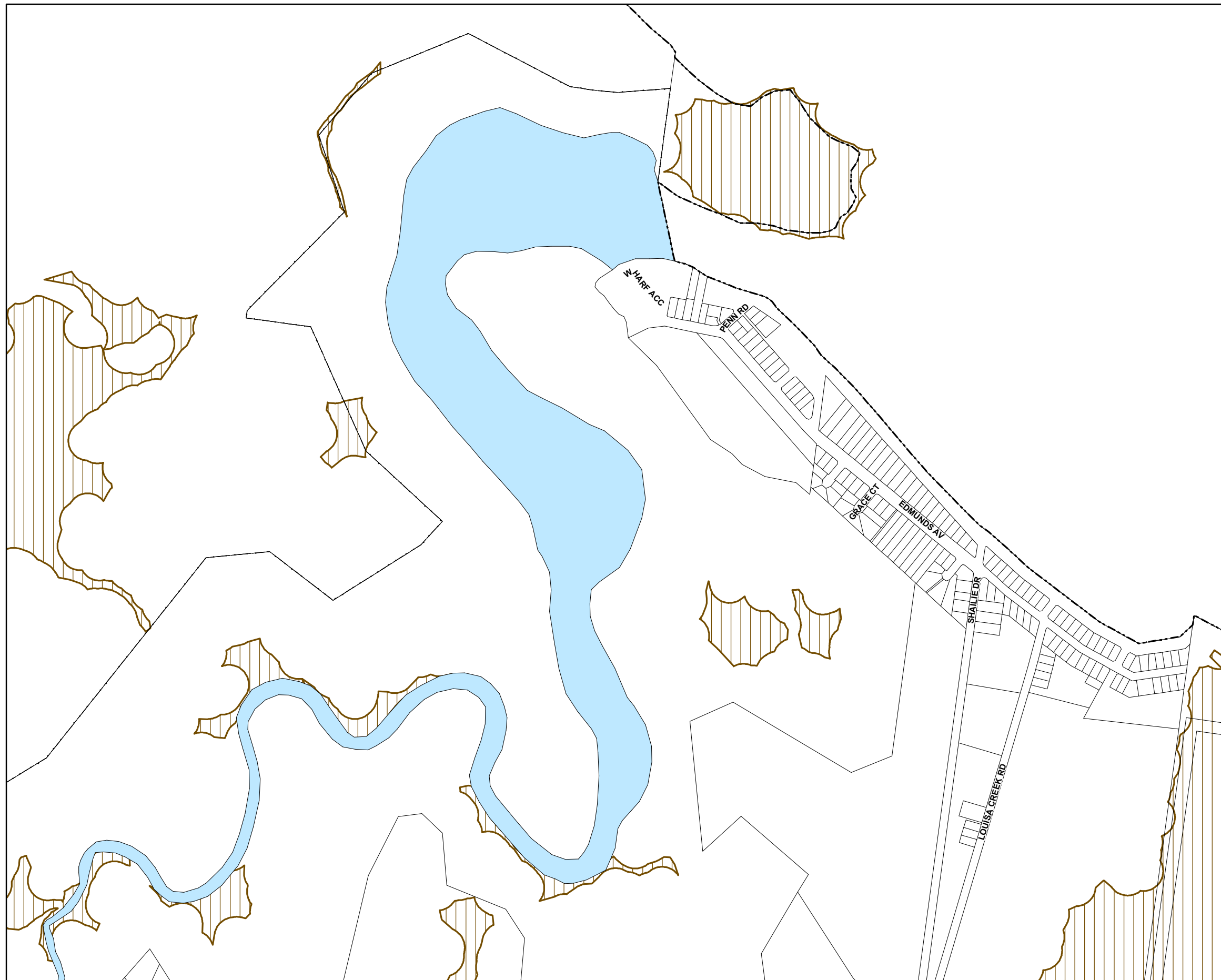
While every care is taken to ensure the accuracy of this product Mackay Regional Council makes no representations or warranties about the accuracy, reliability, completeness or suitability for any particular purpose and disclaims all responsibility and all liability (including without limitation, liability in negligence) or all expenses, losses, damages (including indirect or consequential damage) and costs you may incur as a result of this product being inaccurate or incomplete in any way or for any reason.

© Copyright Mackay Regional Council 2017  
Gazettal Date: 30 June 2017  
Geocentric Datum of Australia 1994 (GDA94)


Approx Scale @ A3 1:10000







**Landslide Hazard Overlay Map - LH - 69**



## Development Constraints

 Landslide Hazard (Slope 15% or greater)

### Cadastre

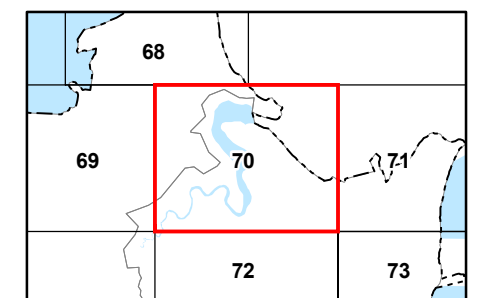
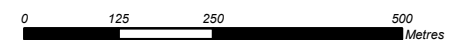
 Local Government Boundary  
 Cadastre - June 2017 (Sourced DNRM)  
 Suburb or Locality  
 Waterway or Waterbody

Landslide Hazard Overlay was compiled by Mackay Regional Council using information provided by LiDAR 2009 data, 25m DEM data and other external data with amendments made in the 5 major urban areas. This data is to be used as a guide only for planning purposes.

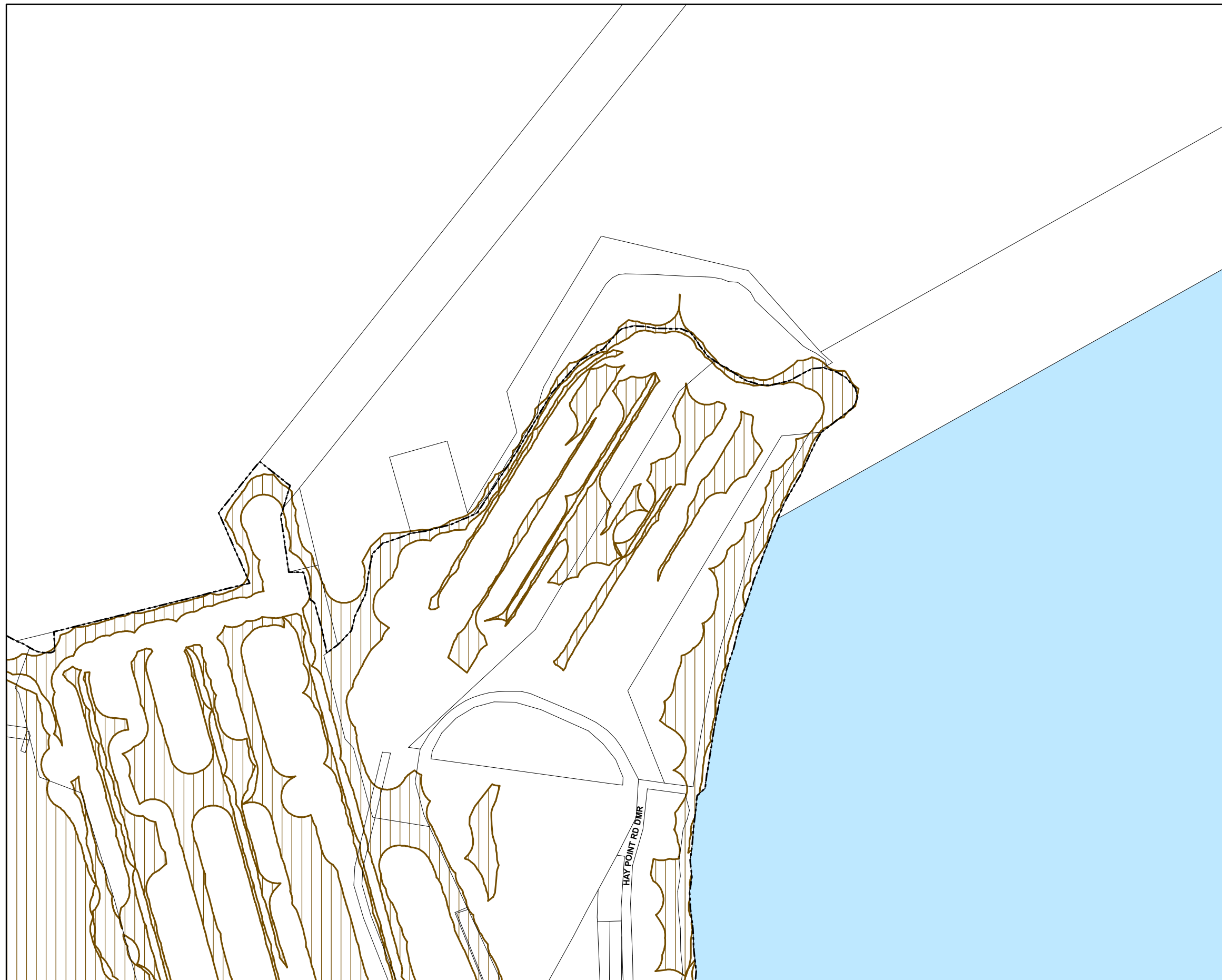
While every care is taken to ensure the accuracy of this product Mackay Regional Council makes no representations or warranties about the accuracy, reliability, completeness or suitability for any particular purpose and disclaims all responsibility and all liability (including without limitation, liability in negligence) or all expenses, losses, damages (including indirect or consequential damage) and costs you may incur as a result of this product being inaccurate or incomplete in any way or for any reason.

© Copyright Mackay Regional Council 2017  
 Gazettal Date: 30 June 2017  
 Geocentric Datum of Australia 1994 (GDA94)


Approx Scale @ A3 1:10000




**Landslide Hazard Overlay Map - LH - 70**





## Development Constraints

 Landslide Hazard (Slope 15% or greater)

### Cadastre

 Local Government Boundary

 Cadastre - June 2017 (Sourced DNRM)

 Suburb or Locality

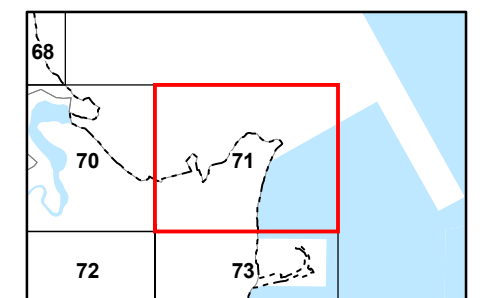
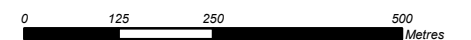
 Waterway or Waterbody

Landslide Hazard Overlay was compiled by Mackay Regional Council using information provided by LiDAR 2009 data, 25m DEM data and other external data with amendments made in the 5 major urban areas. This data is to be used as a guide only for planning purposes.

While every care is taken to ensure the accuracy of this product Mackay Regional Council makes no representations or warranties about the accuracy, reliability, completeness or suitability for any particular purpose and disclaims all responsibility and all liability (including without limitation, liability in negligence) or all expenses, losses, damages (including indirect or consequential damage) and costs you may incur as a result of this product being inaccurate or incomplete in any way or for any reason.

© Copyright Mackay Regional Council 2017  
Gazettal Date: 30 June 2017  
Geocentric Datum of Australia 1994 (GDA94)


Approx Scale @ A3 1:10000







**Landslide Hazard Overlay Map - LH - 71**



## Development Constraints

 Landslide Hazard (Slope 15% or greater)

### Cadastre

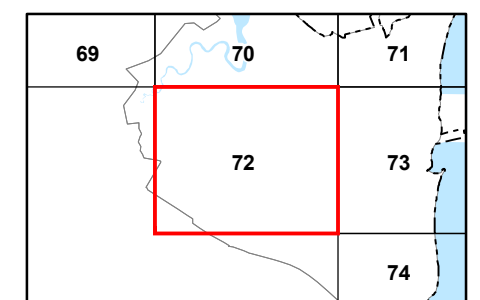
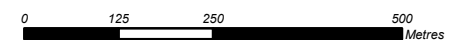
 Local Government Boundary  
 Cadastre - June 2017 (Sourced DNRM)  
 Suburb or Locality  
 Waterway or Waterbody

Landslide Hazard Overlay was compiled by Mackay Regional Council using information provided by LiDAR 2009 data, 25m DEM data and other external data with amendments made in the 5 major urban areas. This data is to be used as a guide only for planning purposes.

While every care is taken to ensure the accuracy of this product Mackay Regional Council makes no representations or warranties about the accuracy, reliability, completeness or suitability for any particular purpose and disclaims all responsibility and all liability (including without limitation, liability in negligence) or all expenses, losses, damages (including indirect or consequential damage) and costs you may incur as a result of this product being inaccurate or incomplete in any way or for any reason.

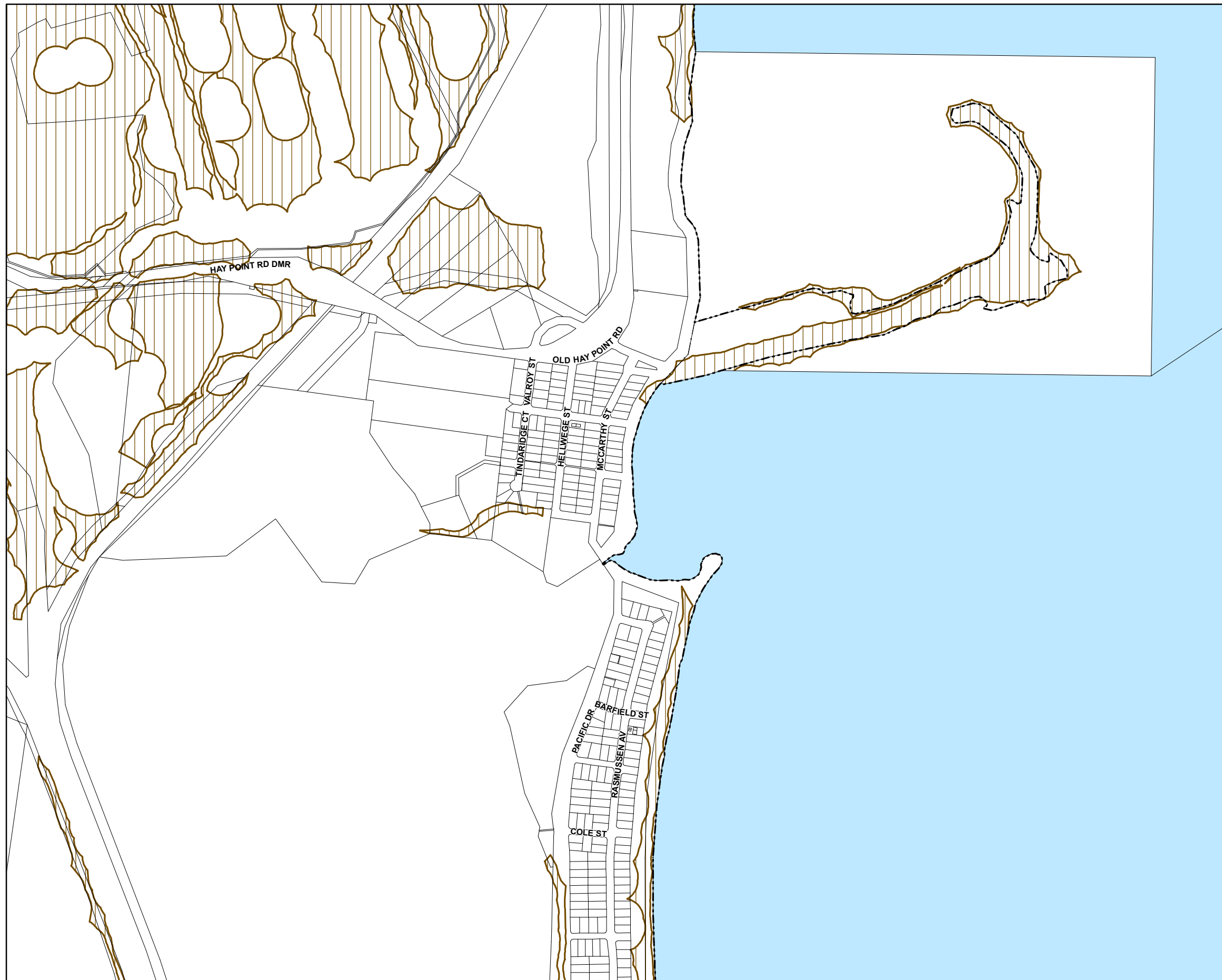
© Copyright Mackay Regional Council 2017  
 Gazettal Date: 30 June 2017  
 Geocentric Datum of Australia 1994 (GDA94)

Approx Scale @ A3 1:10000




**Landslide Hazard Overlay Map - LH - 72**





VERSION 1.2



## Development Constraints

 Landslide Hazard (Slope 15% or greater)

### Cadastre

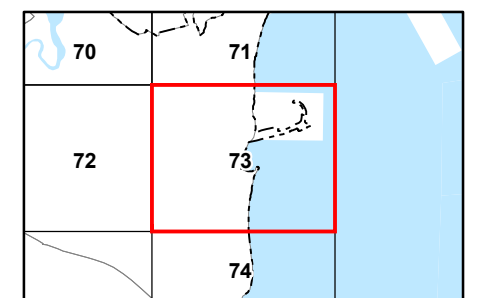
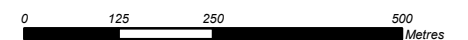
 Local Government Boundary  
 Cadastre - June 2017 (Sourced DNRM)  
 Suburb or Locality  
 Waterway or Waterbody

Landslide Hazard Overlay was compiled by Mackay Regional Council using information provided by LiDAR 2009 data, 25m DEM data and other external data with amendments made in the 5 major urban areas. This data is to be used as a guide only for planning purposes.

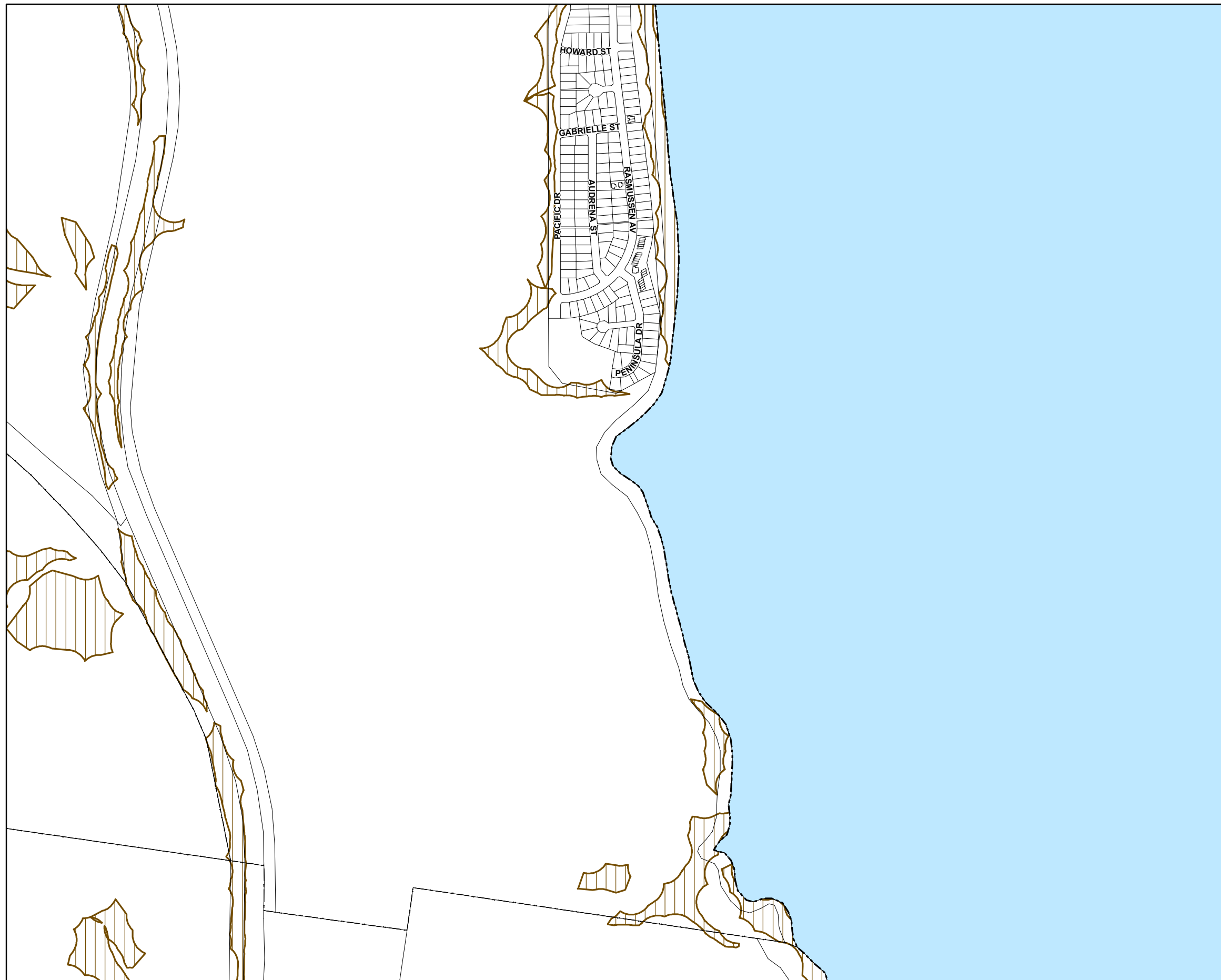
While every care is taken to ensure the accuracy of this product Mackay Regional Council makes no representations or warranties about the accuracy, reliability, completeness or suitability for any particular purpose and disclaims all responsibility and all liability (including without limitation, liability in negligence) or all expenses, losses, damages (including indirect or consequential damage) and costs you may incur as a result of this product being inaccurate or incomplete in any way or for any reason.

© Copyright Mackay Regional Council 2017  
 Gazettal Date: 30 June 2017  
 Geocentric Datum of Australia 1994 (GDA94)


Approx Scale @ A3 1:10000







**Landslide Hazard Overlay Map - LH - 73**



## Development Constraints

 Landslide Hazard (Slope 15% or greater)

### Cadastre

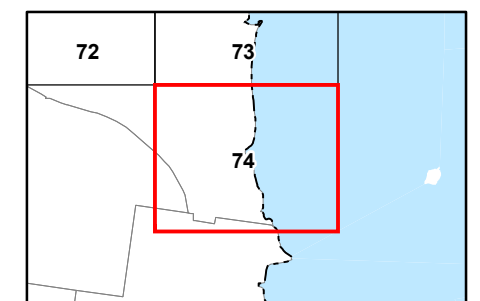
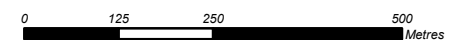
-  Local Government Boundary
-  Cadastre - June 2017 (Sourced DNRM)
-  Suburb or Locality
-  Waterway or Waterbody

Landslide Hazard Overlay was compiled by Mackay Regional Council using information provided by LiDAR 2009 data, 25m DEM data and other external data with amendments made in the 5 major urban areas. This data is to be used as a guide only for planning purposes.

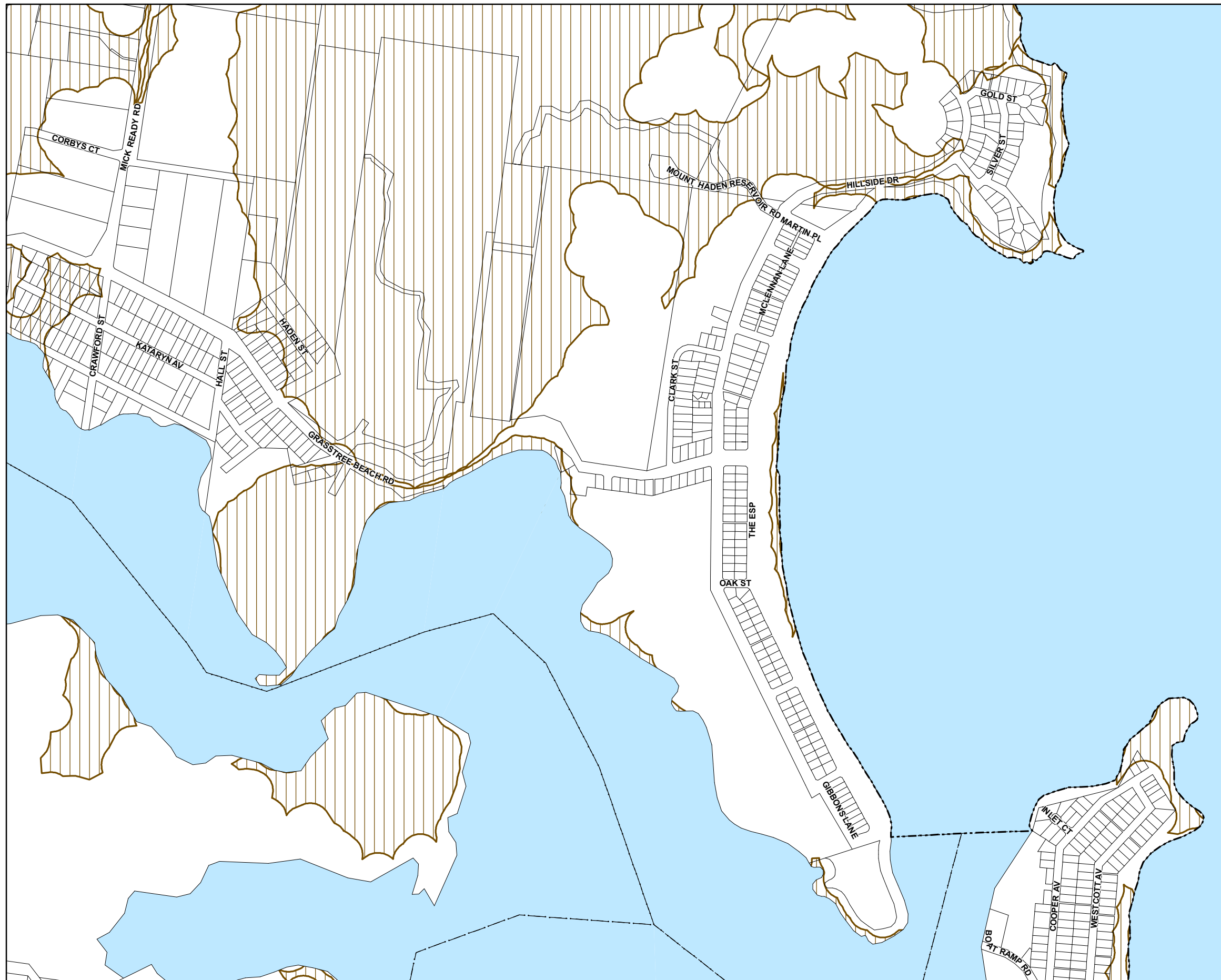
While every care is taken to ensure the accuracy of this product Mackay Regional Council makes no representations or warranties about the accuracy, reliability, completeness or suitability for any particular purpose and disclaims all responsibility and all liability (including without limitation, liability in negligence) or all expenses, losses, damages (including indirect or consequential damage) and costs you may incur as a result of this product being inaccurate or incomplete in any way or for any reason.

© Copyright Mackay Regional Council 2017  
Gazettal Date: 30 June 2017  
Geocentric Datum of Australia 1994 (GDA94)


Approx Scale @ A3 1:10000







**Landslide Hazard Overlay Map - LH - 74**



## Development Constraints

 Landslide Hazard (Slope 15% or greater)

### Cadastre

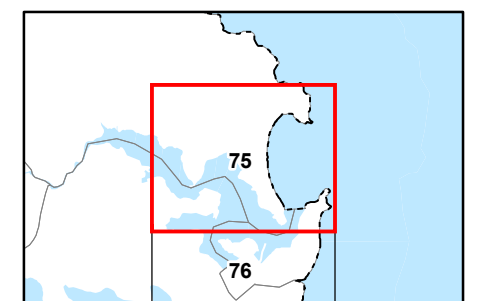
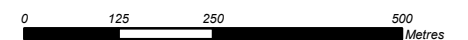
-  Local Government Boundary
-  Cadastre - June 2017 (Sourced DNRM)
-  Suburb or Locality
-  Waterway or Waterbody

Landslide Hazard Overlay was compiled by Mackay Regional Council using information provided by LiDAR 2009 data, 25m DEM data and other external data with amendments made in the 5 major urban areas. This data is to be used as a guide only for planning purposes.

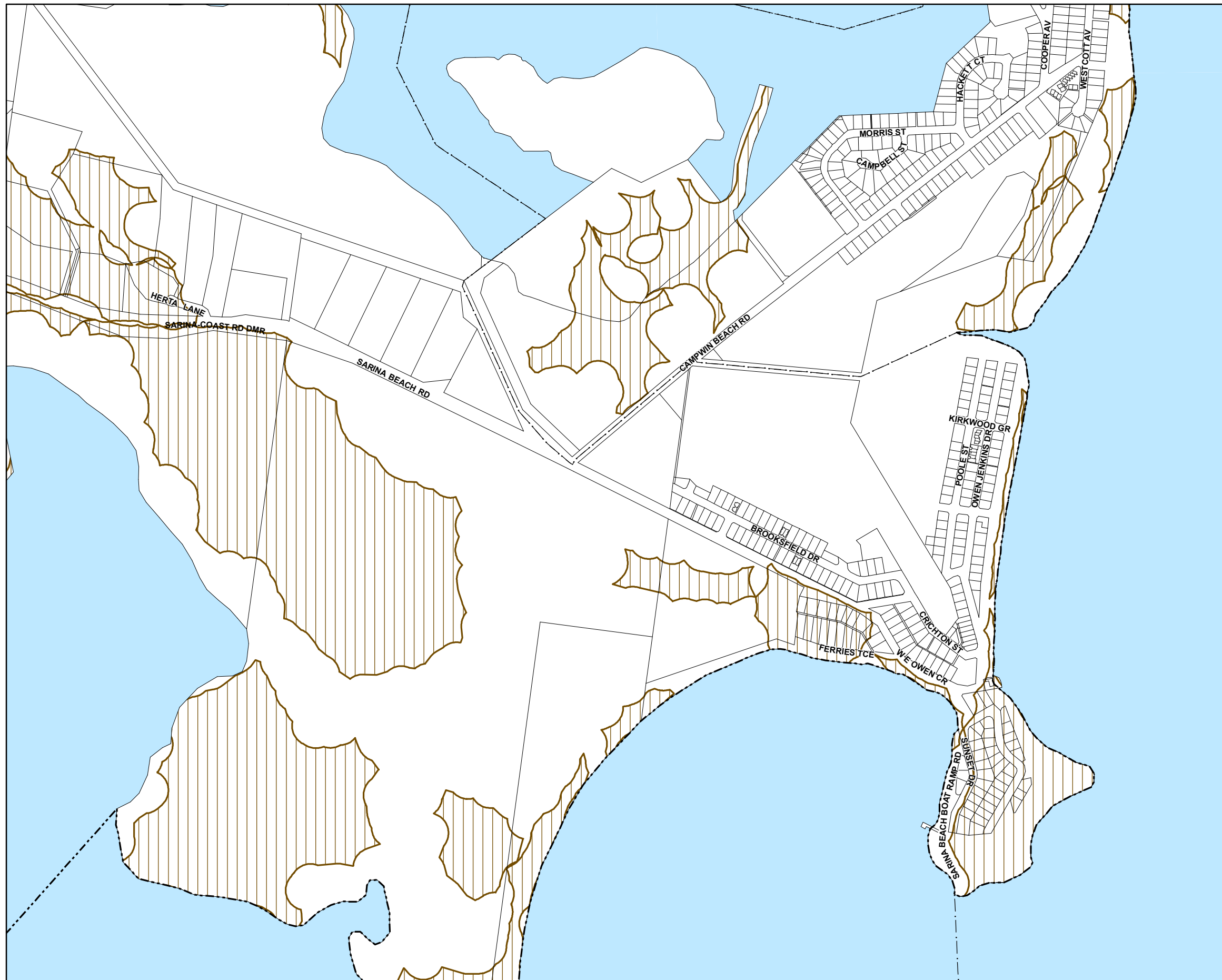
While every care is taken to ensure the accuracy of this product Mackay Regional Council makes no representations or warranties about the accuracy, reliability, completeness or suitability for any particular purpose and disclaims all responsibility and all liability (including without limitation, liability in negligence) or all expenses, losses, damages (including indirect or consequential damage) and costs you may incur as a result of this product being inaccurate or incomplete in any way or for any reason.

© Copyright Mackay Regional Council 2017  
Gazettal Date: 30 June 2017  
Geocentric Datum of Australia 1994 (GDA94)


Approx Scale @ A3 1:10000







**Landslide Hazard Overlay Map - LH - 75**



## Development Constraints

 Landslide Hazard (Slope 15% or greater)

### Cadastral

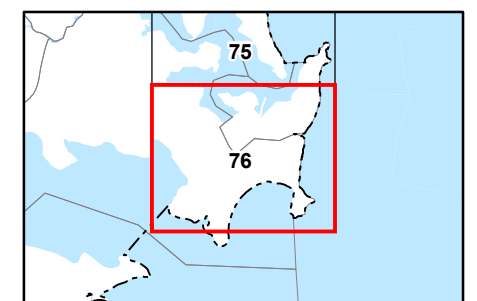
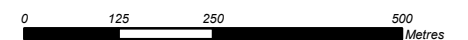
-  Local Government Boundary
-  Cadastre - June 2017 (Sourced DNRM)
-  Suburb or Locality
-  Waterway or Waterbody

Landslide Hazard Overlay was compiled by Mackay Regional Council using information provided by LiDAR 2009 data, 25m DEM data and other external data with amendments made in the 5 major urban areas. This data is to be used as a guide only for planning purposes.

While every care is taken to ensure the accuracy of this product Mackay Regional Council makes no representations or warranties about the accuracy, reliability, completeness or suitability for any particular purpose and disclaims all responsibility and all liability (including without limitation, liability in negligence) or all expenses, losses, damages (including indirect or consequential damage) and costs you may incur as a result of this product being inaccurate or incomplete in any way or for any reason.

© Copyright Mackay Regional Council 2017  
Gazettal Date: 30 June 2017  
Geocentric Datum of Australia 1994 (GDA94)






Approx Scale @ A3 1:10000



**Landslide Hazard Overlay Map - LH - 76**



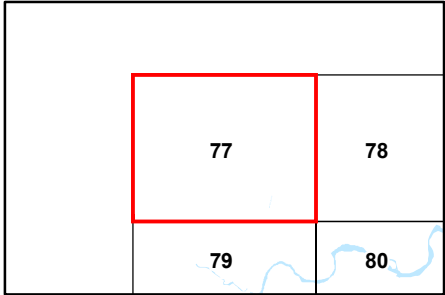
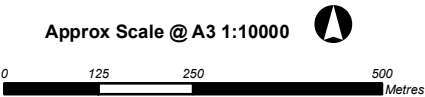
**Development Constraints**

-  Landslide Hazard (Slope 15% or greater)
- Cadastre**
  -  Local Government Boundary
  -  Cadastre - June 2017 (Sourced DNRM)
  -  Suburb or Locality
  -  Waterway or Waterbody

Landslide Hazard Overlay was compiled by Mackay Regional Council using information provided by LiDAR 2009 data, 25m DEM data and other external data with amendments made in the 5 major urban areas. This data is to be used as a guide only for planning purposes.

While every care is taken to ensure the accuracy of this product Mackay Regional Council makes no representations or warranties about the accuracy, reliability, completeness or suitability for any particular purpose and disclaims all responsibility and all liability (including without limitation, liability in negligence) or all expenses, losses, damages (including indirect or consequential damage) and costs you may incur as a result of this product being inaccurate or incomplete in any way or for any reason.


© Copyright Mackay Regional Council 2017  
Gazettal Date: 30 June 2017  
Geocentric Datum of Australia 1994 (GDA94)







**Landslide Hazard Overlay Map - LH - 77**



## Development Constraints

 Landslide Hazard (Slope 15% or greater)

### Cadastre

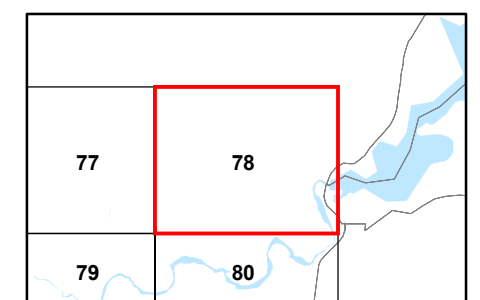
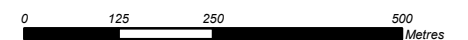
-  Local Government Boundary
-  Cadastre - June 2017 (Sourced DNRM)
-  Suburb or Locality
-  Waterway or Waterbody

Landslide Hazard Overlay was compiled by Mackay Regional Council using information provided by LiDAR 2009 data, 25m DEM data and other external data with amendments made in the 5 major urban areas. This data is to be used as a guide only for planning purposes.

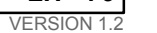
While every care is taken to ensure the accuracy of this product Mackay Regional Council makes no representations or warranties about the accuracy, reliability, completeness or suitability for any particular purpose and disclaims all responsibility and all liability (including without limitation, liability in negligence) or all expenses, losses, damages (including indirect or consequential damage) and costs you may incur as a result of this product being inaccurate or incomplete in any way or for any reason.

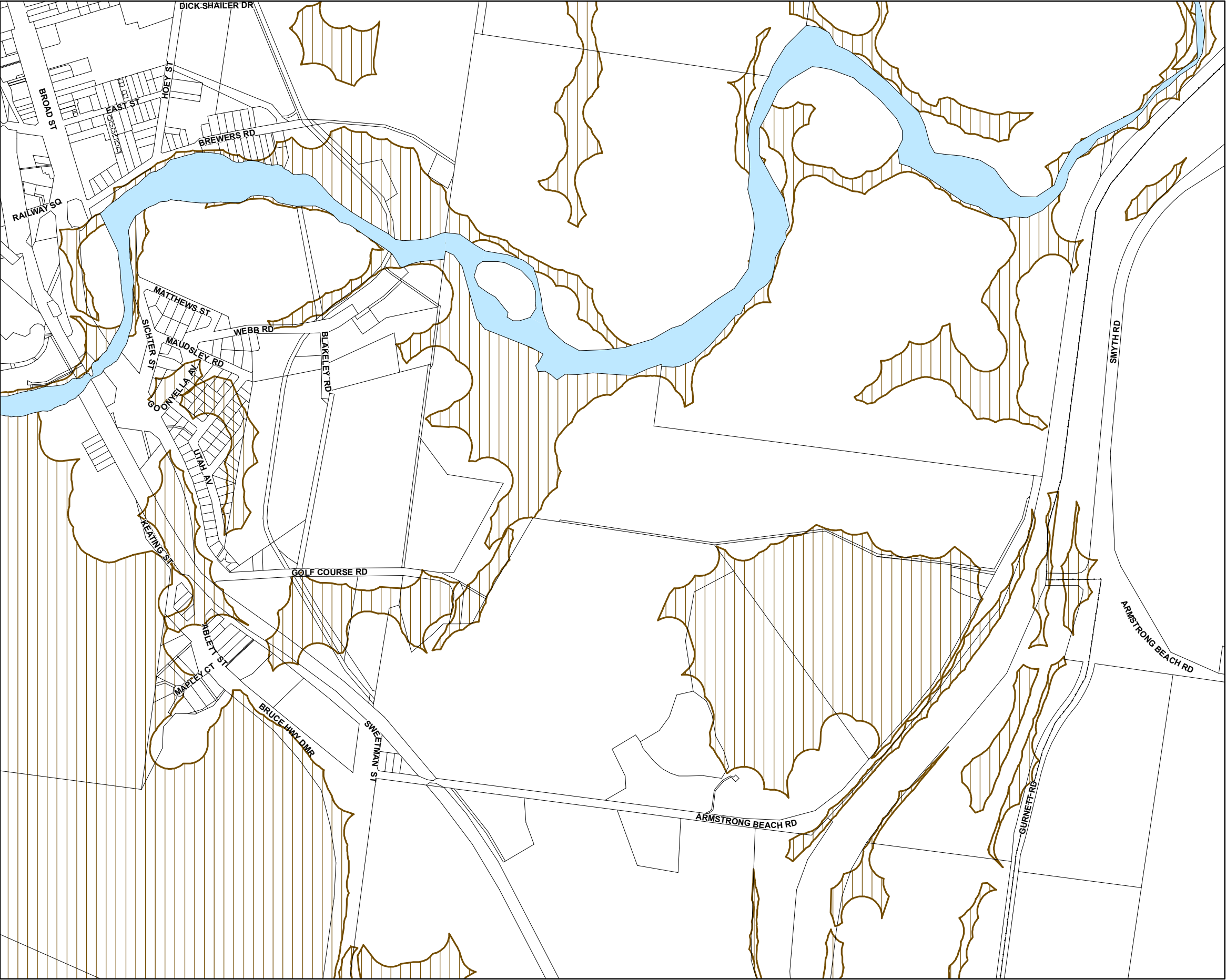
© Copyright Mackay Regional Council 2017  
Gazettal Date: 30 June 2017  
Geocentric Datum of Australia 1994 (GDA94)

Approx Scale @ A3 1:10000








**Landslide Hazard Overlay Map - LH - 78**





### Development Constraints

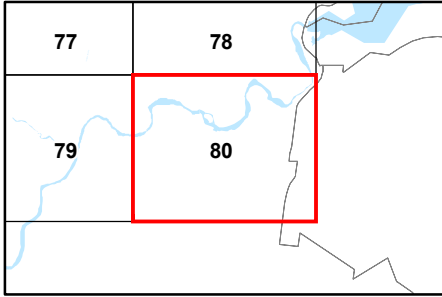
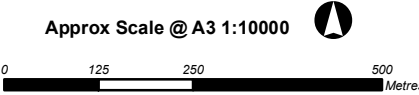
-  Landslide Hazard (Slope 15% or greater)
- Cadastre**
-  Local Government Boundary
-  Cadastre - June 2017 (Sourced DNRM)
-  Suburb or Locality
-  Waterway or Waterbody

Landslide Hazard Overlay was compiled by Mackay Regional Council using information provided by LiDAR 2009 data, 25m DEM data and other external data with amendments made in the 5 major urban areas. This data is to be used as a guide only for planning purposes.

While every care is taken to ensure the accuracy of this product Mackay Regional Council makes no representations or warranties about the accuracy, reliability, completeness or suitability for any particular purpose and disclaims all responsibility and all liability (including without limitation, liability in negligence) or all expenses, losses, damages (including indirect or consequential damage) and costs you may incur as a result of this product being inaccurate or incomplete in any way or for any reason.

© Copyright Mackay Regional Council 2017  
Gazettal Date: 30 June 2017  
Geocentric Datum of Australia 1994 (GDA94)


Approx Scale @ A3 1:10000




**Landslide Hazard Overlay Map - LH - 80**





**Development Constraints**

 Landslide Hazard (Slope 15% or greater)

**Cadastre**

 Local Government Boundary

 Cadastre - June 2017 (Sourced DNRM)

 Suburb or Locality

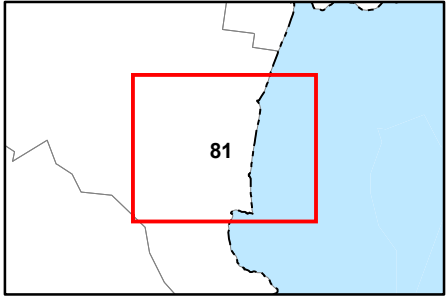
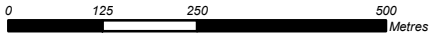
 Waterway or Waterbody

Landslide Hazard Overlay was compiled by Mackay Regional Council using information provided by LiDAR 2009 data, 25m DEM data and other external data with amendments made in the 5 major urban areas. This data is to be used as a guide only for planning purposes.

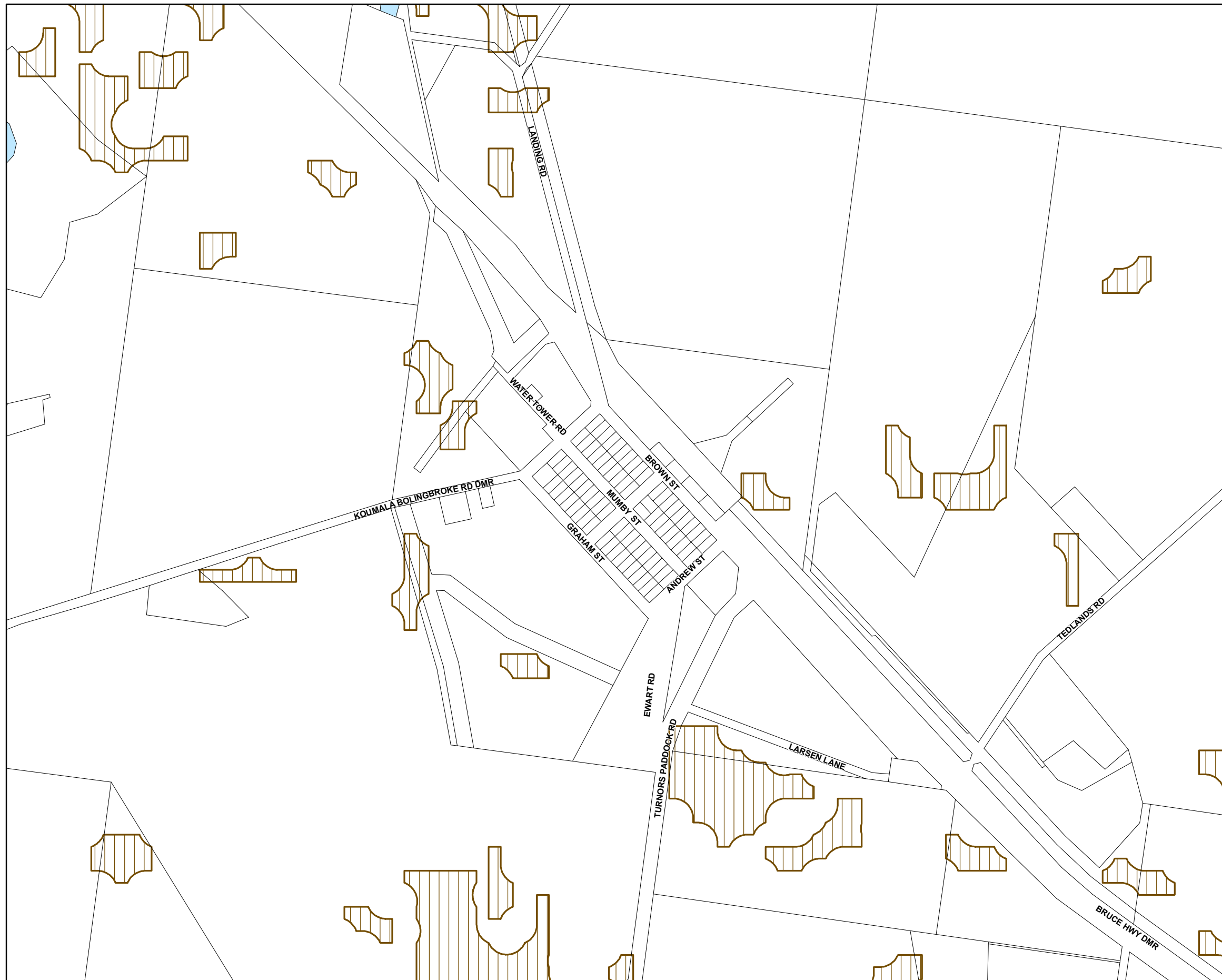
While every care is taken to ensure the accuracy of this product Mackay Regional Council makes no representations or warranties about the accuracy, reliability, completeness or suitability for any particular purpose and disclaims all responsibility and all liability (including without limitation, liability in negligence) or all expenses, losses, damages (including indirect or consequential damage) and costs you may incur as a result of this product being inaccurate or incomplete in any way or for any reason.

© Copyright Mackay Regional Council 2017  
Gazettal Date: 30 June 2017  
Geocentric Datum of Australia 1994 (GDA94)


Approx Scale @ A3 1:10000







**Landslide Hazard Overlay Map - LH - 81**



## Development Constraints

 Landslide Hazard (Slope 15% or greater)

### Cadastre

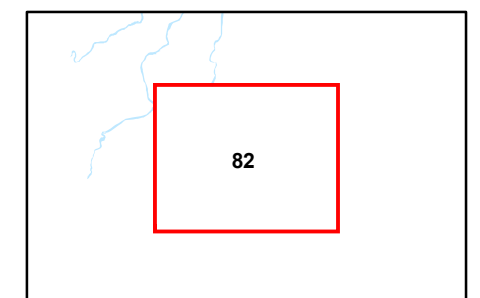
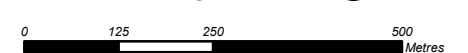
-  Local Government Boundary
-  Cadastre - June 2017 (Sourced DNRM)
-  Suburb or Locality
-  Waterway or Waterbody

Landslide Hazard Overlay was compiled by Mackay Regional Council using information provided by LiDAR 2009 data, 25m DEM data and other external data with amendments made in the 5 major urban areas. This data is to be used as a guide only for planning purposes.

While every care is taken to ensure the accuracy of this product Mackay Regional Council makes no representations or warranties about the accuracy, reliability, completeness or suitability for any particular purpose and disclaims all responsibility and all liability (including without limitation, liability in negligence) or all expenses, losses, damages (including indirect or consequential damage) and costs you may incur as a result of this product being inaccurate or incomplete in any way or for any reason.

© Copyright Mackay Regional Council 2017  
Gazettal Date: 30 June 2017  
Geocentric Datum of Australia 1994 (GDA94)

Approx Scale @ A3 1:10000



**Landslide Hazard Overlay Map - LH - 82**