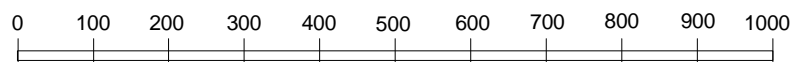
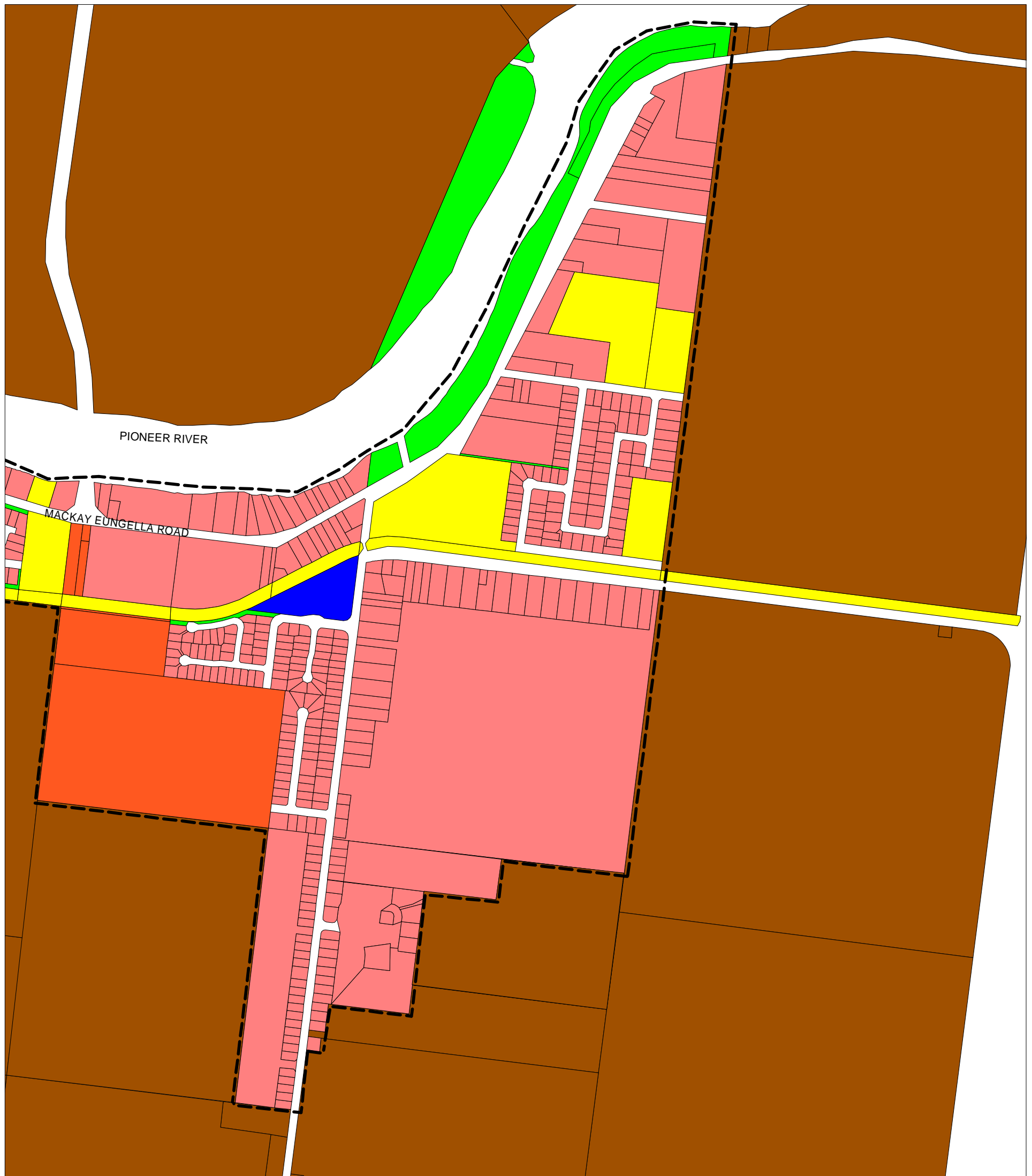


TOWN OF MARIAN - SHEET 2

MAP 6



Scale 1 : 10 000
Metres

Date: May 07









DRAWN FOR MIRANI SHIRE COUNCIL BY ULLMAN & NOLAN Pty. Ltd.

CROWN COPYRIGHT RESERVED

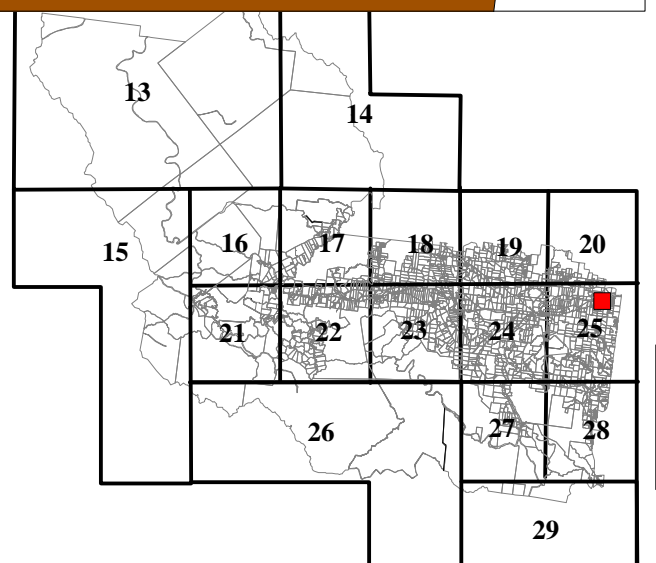
PROJECTION : TRANSVERSE MERCATOR
GRID : AUSTRALIAN MAP GRID
HORIZONTAL DATUM : GEODETIC DATUM AUSTRALIA 1994
BASED ON THE DIGITAL CADASTRAL DATABASE
FROM THE DEPARTMENT OF NATURAL RESOURCES AND MINES 2002

LEGEND

PREFERRED ZONING AREAS

-  URBAN EXPANSION
-  RURAL
-  RURAL RESIDENTIAL
-  RESIDENTIAL
-  COMMERCIAL
-  INDUSTRIAL
-  COMMUNITY PURPOSES
-  OPEN SPACE AND RECREATION

 URBAN LOCALITY



ADJOINING SHEETS

