GRID INDEX - LOCAL GOVERNMENT INFRASTRUCTURE PLAN MAPS

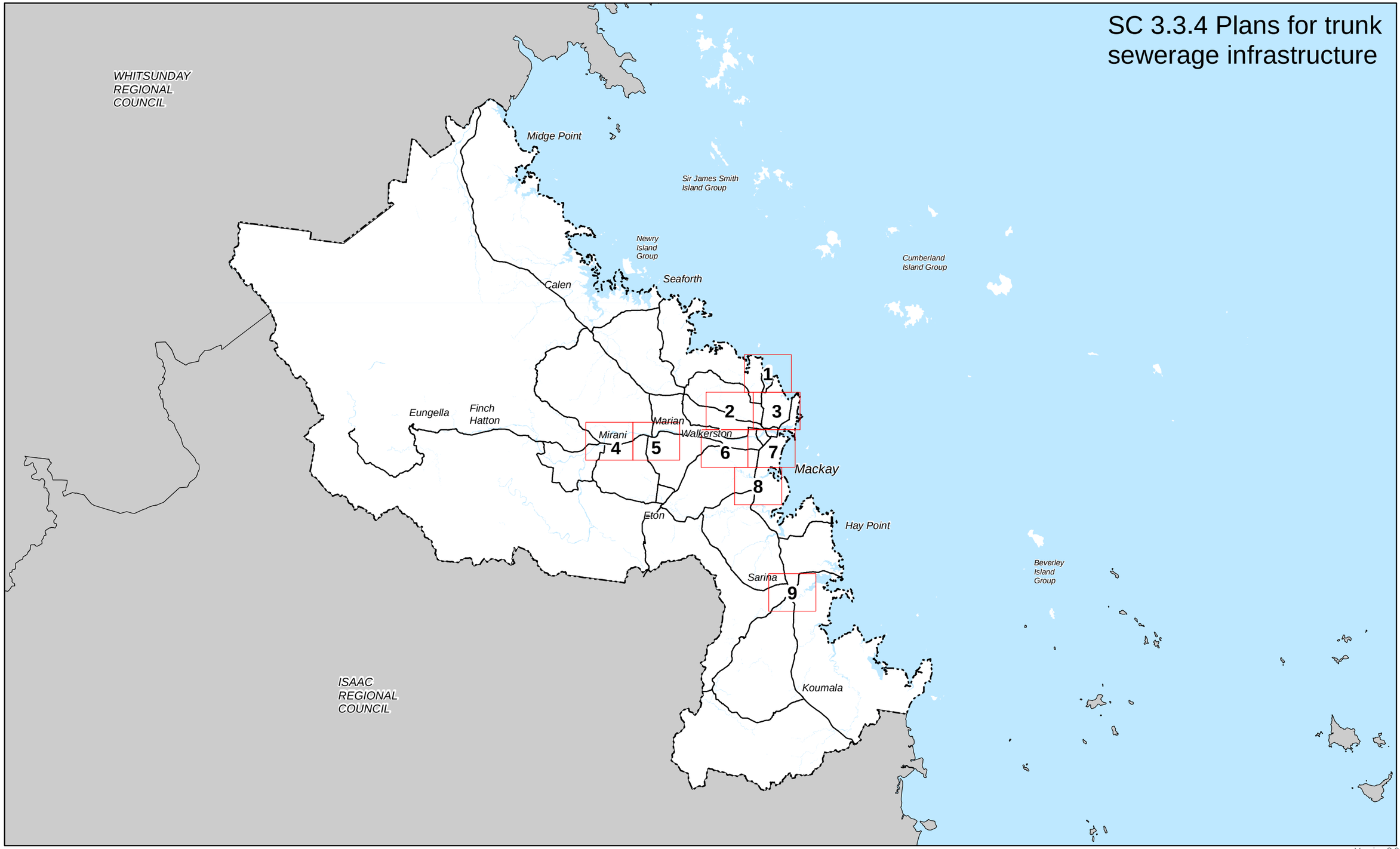

Mackay Region PLANNING SCHEME

Mackay REGIONAL COUNCIL

Local Government Infrastructure Plan Map SC 3.3.4
Plans for trunk sewerage infrastructure

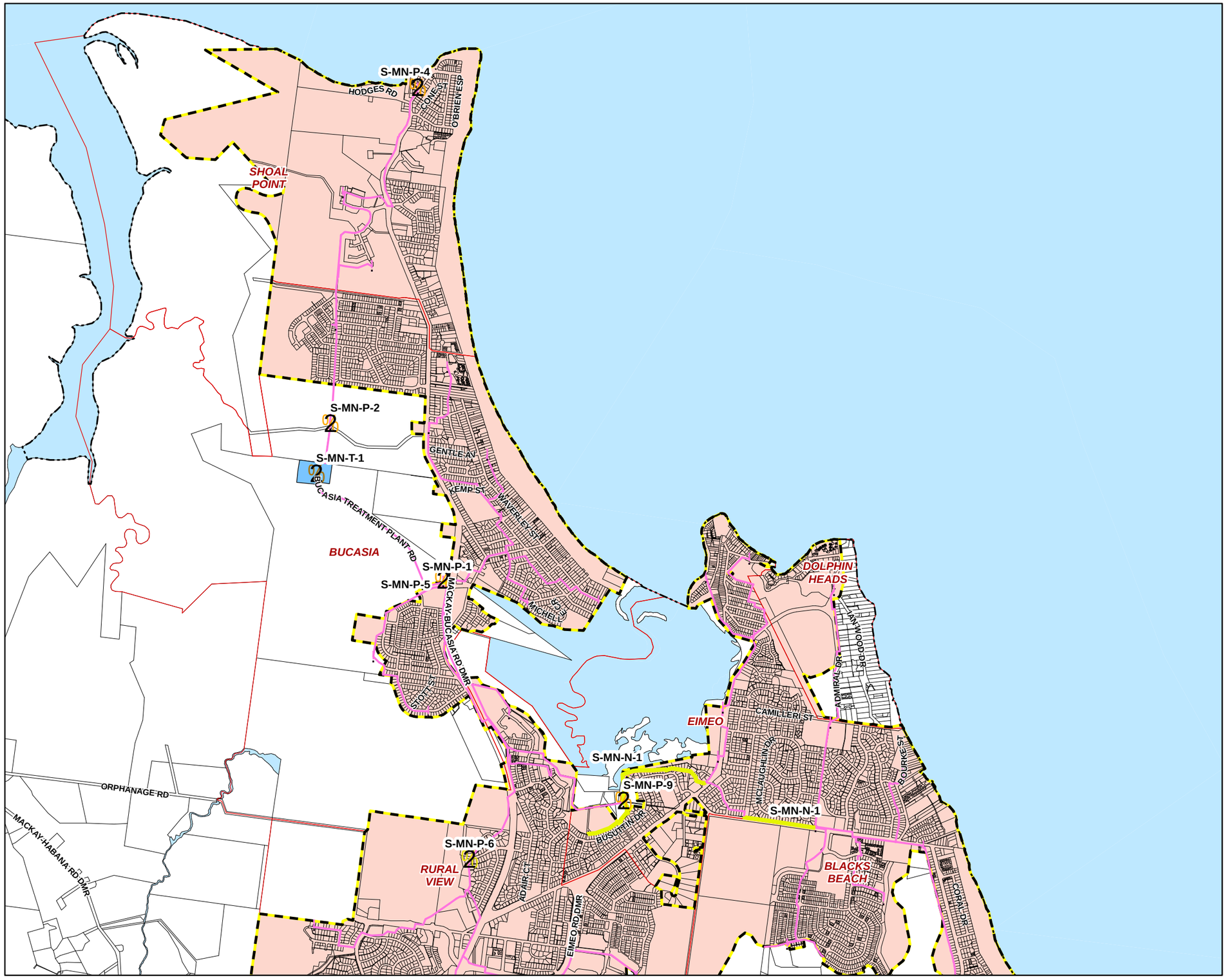

Priority infrastructure areas

Future sewer points

- New sewer pumping station
- Sewer pumping station upgrade
- Sewer treatment plant upgrade
- Existing sewer pump stations
- Future sewer infrasturture
- Existing sewer trunk mains
- Existing sewer treatment plant

Sewer Service Catchments

- Bucasia (Mackay North)
- Bakers Creek (Mackay South) - Nth Pioneer River
- Bakers Creek (Mackay South) - Sth Pioneer River
- Mirani and Marian
- Sarina

Cadastre

- Local Government Boundary
- Cadastre - June 2017 (Sourced DNRM)
- Projection Areas
- Waterway or Waterbody

While every care is taken to ensure the accuracy of this product Mackay Regional Council makes no representations or warranties about the accuracy, reliability, completeness or suitability for any particular purpose and disclaims all responsibility and all liability (including without limitation, liability in negligence) or all expenses, losses, damages (including indirect or consequential damage) and costs you may incur as a result of this product being inaccurate or incomplete in any way or for any reason.

© Copyright Mackay Regional Council 2017
Gazettal Date:
Geocentric Datum of Australia 1994 (GDA94)

Approx Scale @ A3 1:30000

0 250 500 1,000 Metres

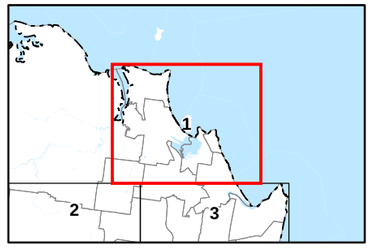

SC 3.3.4 - 1

Mackay Region PLANNING SCHEME

Mackay REGIONAL COUNCIL

Local Government Infrastructure Plan Map SC 3.3.4
Plans for trunk sewerage infrastructure

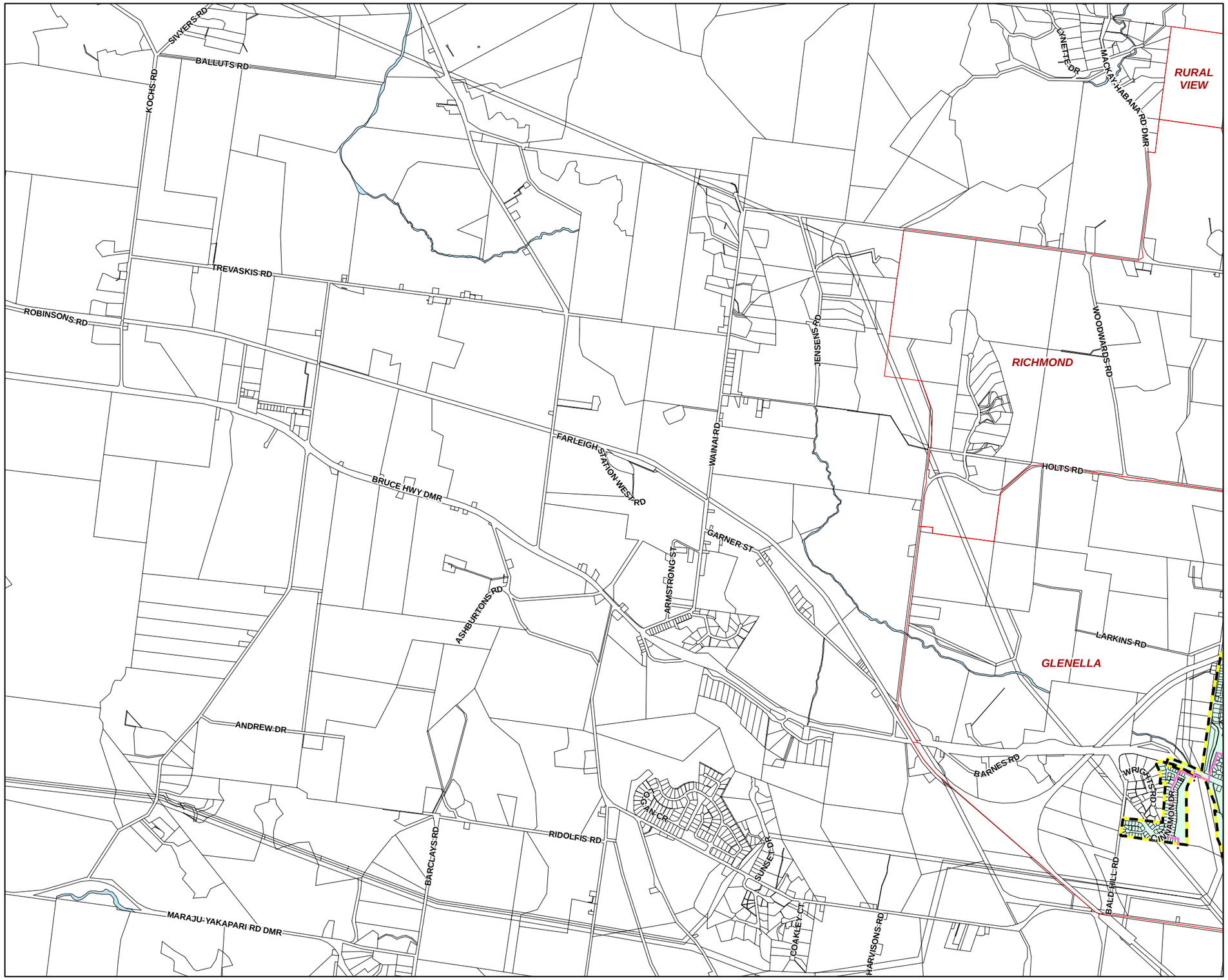

Priority infrastructure areas

Future sewer points

- New sewer pumping station
- Sewer pumping station upgrade
- Sewer treatment plant upgrade
- Existing sewer pump stations
- Future sewer infrasturture
- Existing sewer trunk mains
- Existing sewer treatment plant

Sewer Service Catchments

- Bucasia (Mackay North)
- Bakers Creek (Mackay South) - Nth Pioneer River
- Bakers Creek (Mackay South) - Sth Pioneer River
- Mirani and Marian
- Sarina

Cadastre

- Local Government Boundary
- Cadastre - June 2017 (Sourced DNRM)
- Projection Areas
- Waterway or Waterbody

While every care is taken to ensure the accuracy of this product Mackay Regional Council makes no representations or warranties about the accuracy, reliability, completeness or suitability for any particular purpose and disclaims all responsibility and all liability (including without limitation, liability in negligence) or all expenses, losses, damages (including indirect or consequential damage) and costs you may incur as a result of this product being inaccurate or incomplete in any way or for any reason.

© Copyright Mackay Regional Council 2017

Gazettal Date:
Geocentric Datum of Australia 1994 (GDA94)

Approx Scale @ A3 1:30000

0 250 500 1,000 Metres

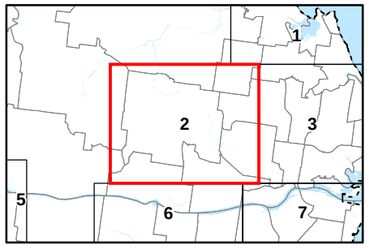

SC 3.3.4 - 2

Mackay Region PLANNING SCHEME

Mackay REGIONAL COUNCIL

Local Government Infrastructure Plan Map SC 3.3.4
Plans for trunk sewerage infrastructure

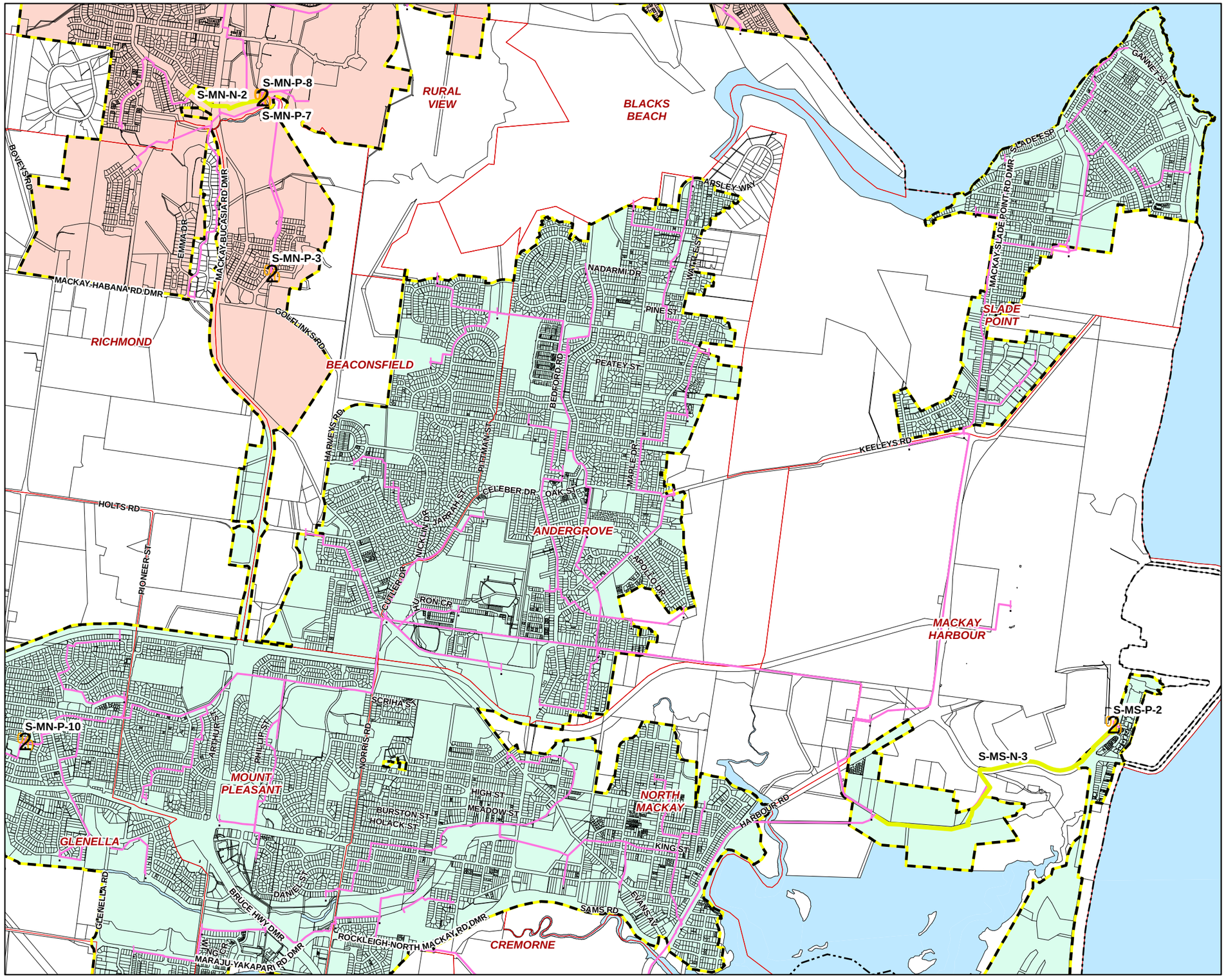

Priority infrastructure areas

Future sewer points

- New sewer pumping station
- Sewer pumping station upgrade
- Sewer treatment plant upgrade
- Existing sewer pump stations
- Future sewer infrasturture
- Existing sewer trunk mains
- Existing sewer treatment plant

Sewer Service Catchments

- Bucasia (Mackay North)
- Bakers Creek (Mackay South) - Nth Pioneer River
- Bakers Creek (Mackay South) - Sth Pioneer River
- Mirani and Marian
- Sarina

Cadastre

- Local Government Boundary
- Cadastre - June 2017 (Sourced DNRM)
- Projection Areas
- Waterway or Waterbody

While every care is taken to ensure the accuracy of this product Mackay Regional Council makes no representations or warranties about the accuracy, reliability, completeness or suitability for any particular purpose and disclaims all responsibility and all liability (including without limitation, liability in negligence) or all expenses, losses, damages (including indirect or consequential damage) and costs you may incur as a result of this product being inaccurate or incomplete in any way or for any reason.

© Copyright Mackay Regional Council 2017
Gazettal Date:
Geocentric Datum of Australia 1994 (GDA94)

Approx Scale @ A3 1:30000

0 250 500 1,000 Metres

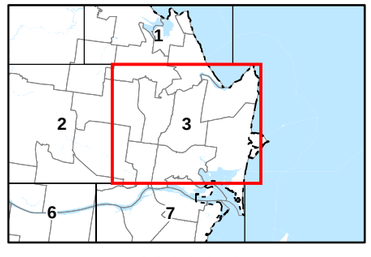

SC 3.3.4 - 3

Mackay Region PLANNING SCHEME

Mackay REGIONAL COUNCIL

Local Government Infrastructure Plan Map SC 3.3.4
Plans for trunk sewerage infrastructure

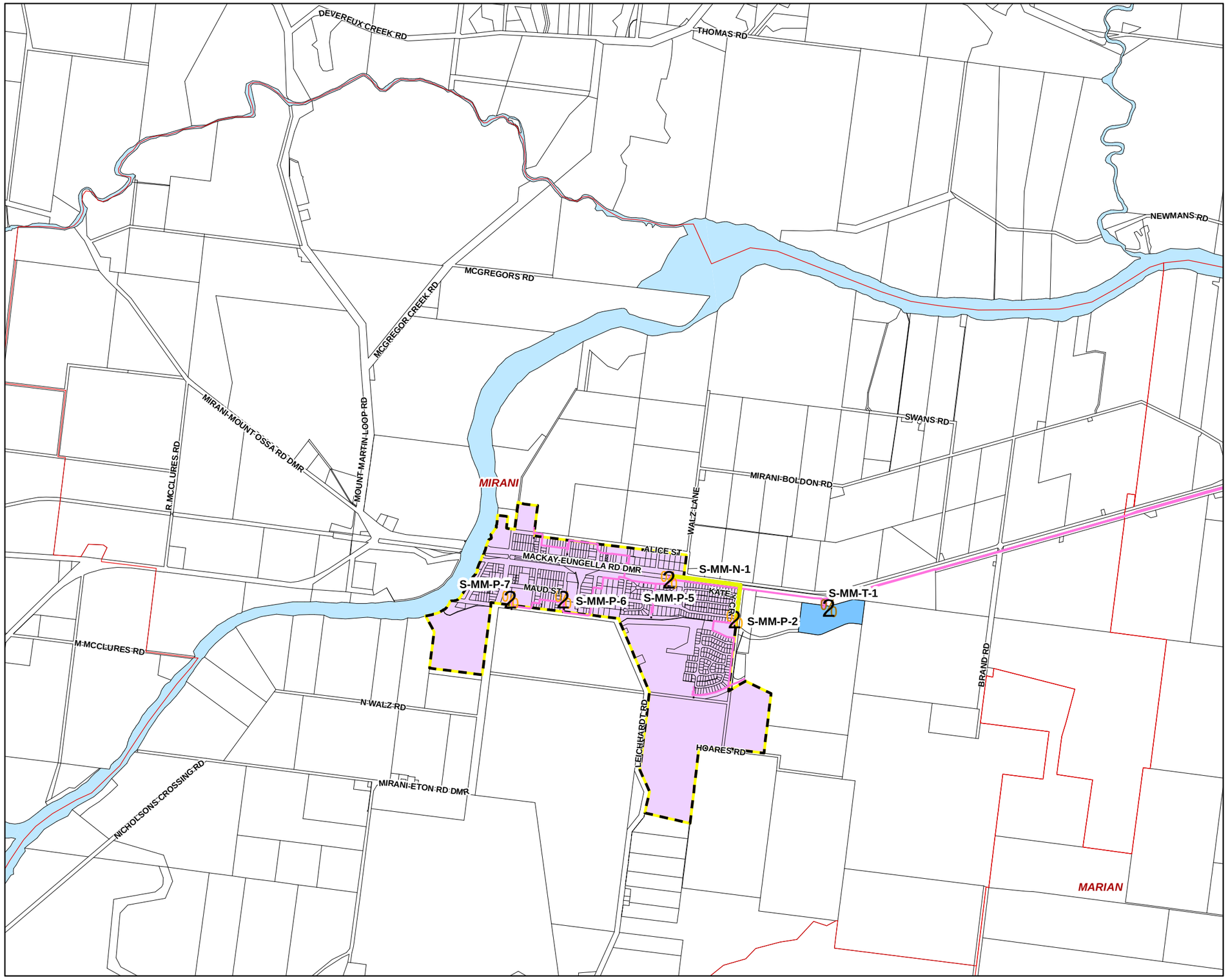

Priority infrastructure areas

Future sewer points

- New sewer pumping station
- Sewer pumping station upgrade
- Sewer treatment plant upgrade
- Existing sewer pump stations
- Future sewer infrasturture
- Existing sewer trunk mains
- Existing sewer treatment plant

Sewer Service Catchments

- Bucasia (Mackay North)
- Bakers Creek (Mackay South) - Nth Pioneer River
- Bakers Creek (Mackay South) - Sth Pioneer River
- Mirani and Marian
- Sarina

Cadastre

- Local Government Boundary
- Cadastre - June 2017 (Sourced DNRM)
- Projection Areas
- Waterway or Waterbody

While every care is taken to ensure the accuracy of this product Mackay Regional Council makes no representations or warranties about the accuracy, reliability, completeness or suitability for any particular purpose and disclaims all responsibility and all liability (including without limitation, liability in negligence) or all expenses, losses, damages (including indirect or consequential damage) and costs you may incur as a result of this product being inaccurate or incomplete in any way or for any reason.

© Copyright Mackay Regional Council 2017

Gazettal Date:
Geocentric Datum of Australia 1994 (GDA94)

Approx Scale @ A3 1:30000

0 250 500 1,000 *Metres*

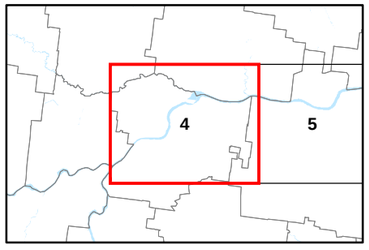

SC 3.3.4 - 4

Mackay Region PLANNING SCHEME

Mackay REGIONAL COUNCIL

Local Government Infrastructure Plan Map SC 3.3.4
Plans for trunk sewerage infrastructure

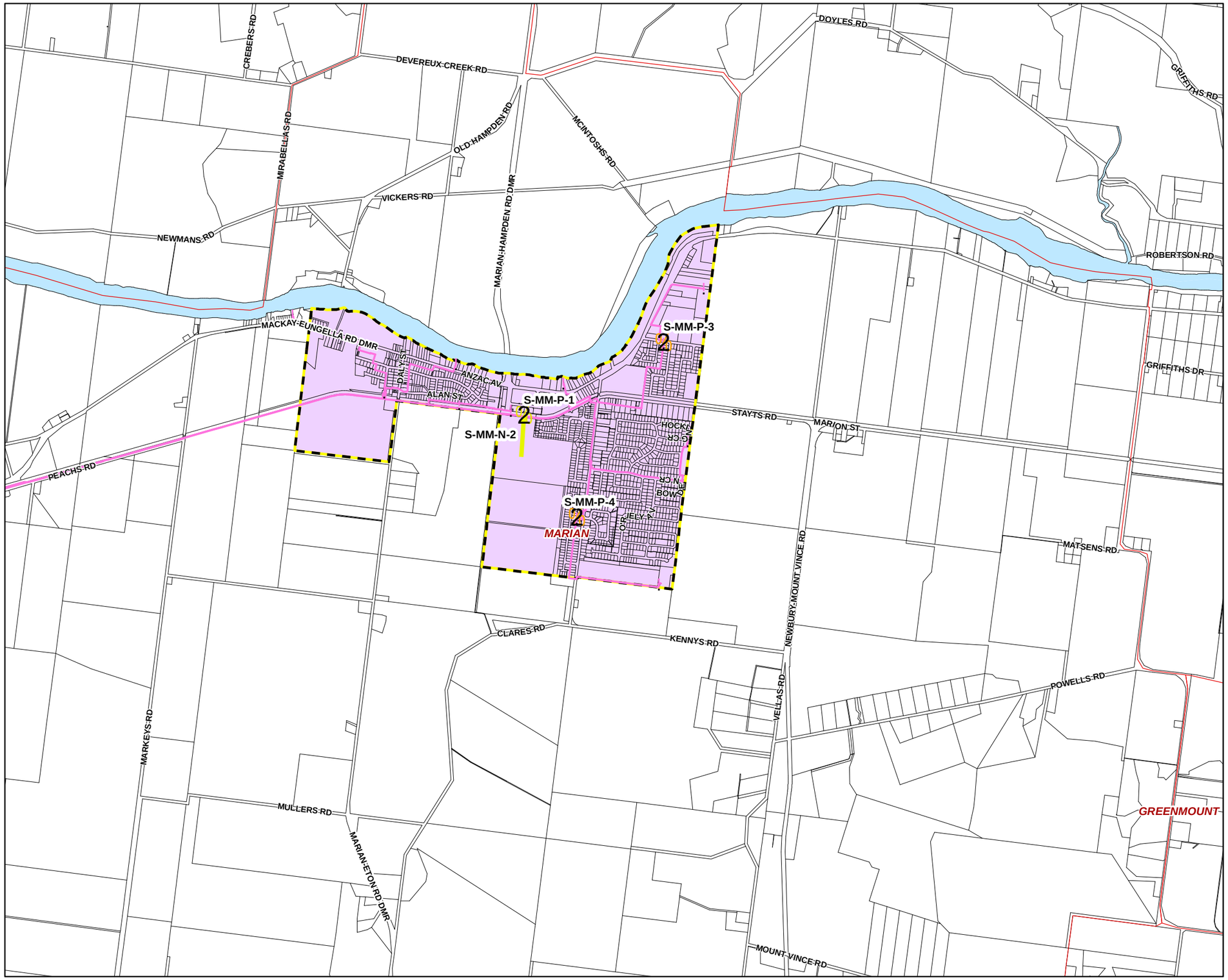

Priority infrastructure areas

Future sewer points

- New sewer pumping station
- Sewer pumping station upgrade
- Sewer treatment plant upgrade
- Existing sewer pump stations
- Future sewer infrasturture
- Existing sewer trunk mains
- Existing sewer treatment plant

Sewer Service Catchments

- Bucasia (Mackay North)
- Bakers Creek (Mackay South) - Nth Pioneer River
- Bakers Creek (Mackay South) - Sth Pioneer River
- Mirani and Marian
- Sarina

Cadastre

- Local Government Boundary
- Cadastre - June 2017 (Sourced DNRM)
- Projection Areas
- Waterway or Waterbody

While every care is taken to ensure the accuracy of this product Mackay Regional Council makes no representations or warranties about the accuracy, reliability, completeness or suitability for any particular purpose and disclaims all responsibility and all liability (including without limitation, liability in negligence) or all expenses, losses, damages (including indirect or consequential damage) and costs you may incur as a result of this product being inaccurate or incomplete in any way or for any reason.

© Copyright Mackay Regional Council 2017
Gazettal Date:
Geocentric Datum of Australia 1994 (GDA94)

Approx Scale @ A3 1:30000

0 250 500 1,000 *Metres*

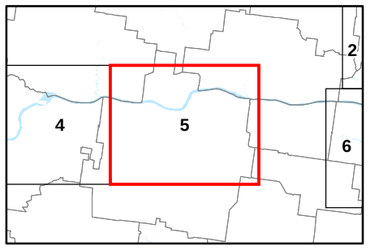

SC 3.3.4 - 5

Version 2.0

Mackay Region PLANNING SCHEME

Mackay REGIONAL COUNCIL

Local Government Infrastructure Plan Map SC 3.3.4
Plans for trunk sewerage infrastructure

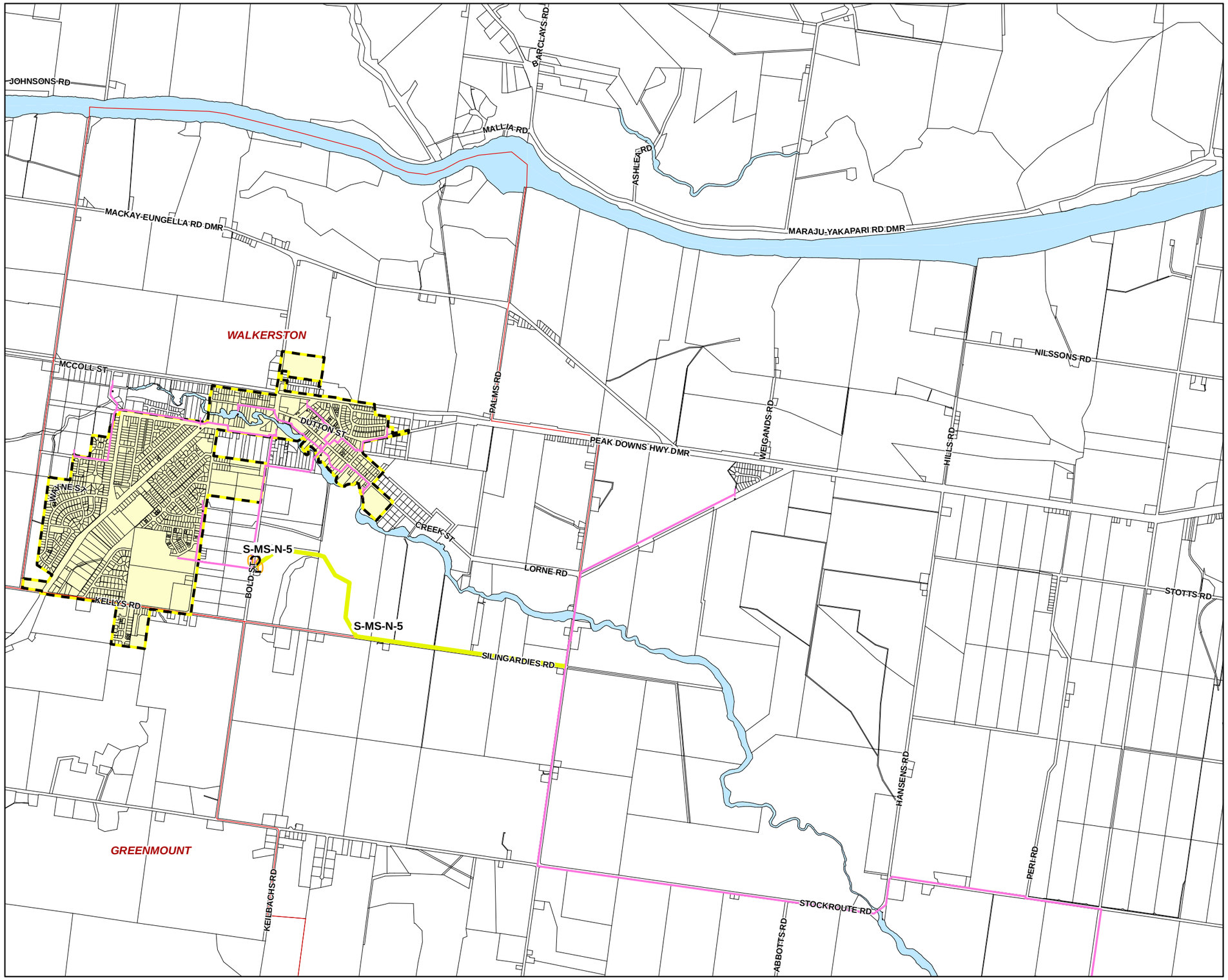

Priority infrastructure areas

Future sewer points

- New sewer pumping station
- Sewer pumping station upgrade
- Sewer treatment plant upgrade
- Existing sewer pump stations
- Future sewer infrasturture
- Existing sewer trunk mains
- Existing sewer treatment plant

Sewer Service Catchments

- Bucasia (Mackay North)
- Bakers Creek (Mackay South) - Nth Pioneer River
- Bakers Creek (Mackay South) - Sth Pioneer River
- Mirani and Marian
- Sarina

Cadastre

- Local Government Boundary
- Cadastre - June 2017 (Sourced DNRM)
- Projection Areas
- Waterway or Waterbody

While every care is taken to ensure the accuracy of this product Mackay Regional Council makes no representations or warranties about the accuracy, reliability, completeness or suitability for any particular purpose and disclaims all responsibility and all liability (including without limitation, liability in negligence) or all expenses, losses, damages (including indirect or consequential damage) and costs you may incur as a result of this product being inaccurate or incomplete in any way or for any reason.

© Copyright Mackay Regional Council 2017
Gazettal Date:
Geocentric Datum of Australia 1994 (GDA94)

Approx Scale @ A3 1:30000

0 250 500 1,000 *Metres*

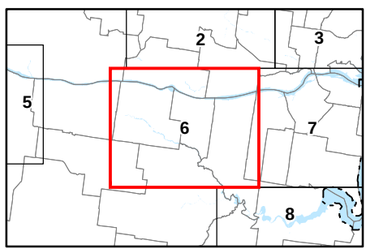

SC 3.3.4 - 6

Version 2.0

Mackay Region PLANNING SCHEME

Mackay REGIONAL COUNCIL

Local Government Infrastructure Plan Map SC 3.3.4
Plans for trunk sewerage infrastructure

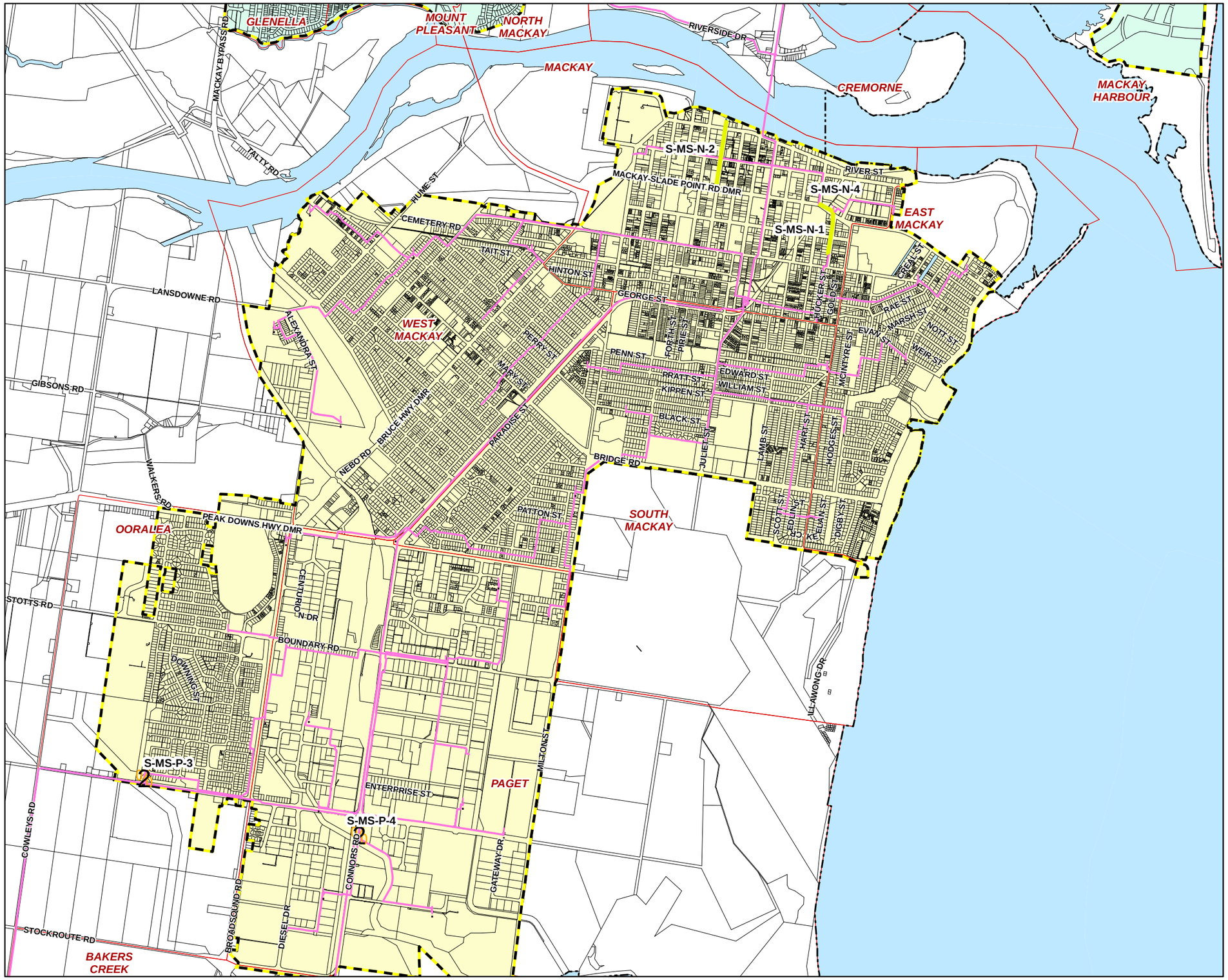

Priority infrastructure areas

Future sewer points

- New sewer pumping station
- Sewer pumping station upgrade
- Sewer treatment plant upgrade
- Existing sewer pump stations
- Future sewer infrasturture
- Existing sewer trunk mains
- Existing sewer treatment plant

Sewer Service Catchments

- Bucasia (Mackay North)
- Bakers Creek (Mackay South) - Nth Pioneer River
- Bakers Creek (Mackay South) - Sth Pioneer River
- Mirani and Marian
- Sarina

Cadastre

- Local Government Boundary
- Cadastre - June 2017 (Sourced DNRM)
- Projection Areas
- Waterway or Waterbody

While every care is taken to ensure the accuracy of this product Mackay Regional Council makes no representations or warranties about the accuracy, reliability, completeness or suitability for any particular purpose and disclaims all responsibility and all liability (including without limitation, liability in negligence) or all expenses, losses, damages (including indirect or consequential damage) and costs you may incur as a result of this product being inaccurate or incomplete in any way or for any reason.

© Copyright Mackay Regional Council 2017
Gazettal Date:
Geocentric Datum of Australia 1994 (GDA94)

Approx Scale @ A3 1:30000

0 250 500 1,000 Metres

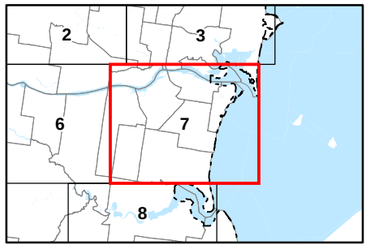

SC 3.3.4 - 7

Version 2.0

Mackay Region PLANNING SCHEME

Mackay REGIONAL COUNCIL

Local Government Infrastructure Plan Map SC 3.3.4
Plans for trunk sewerage infrastructure

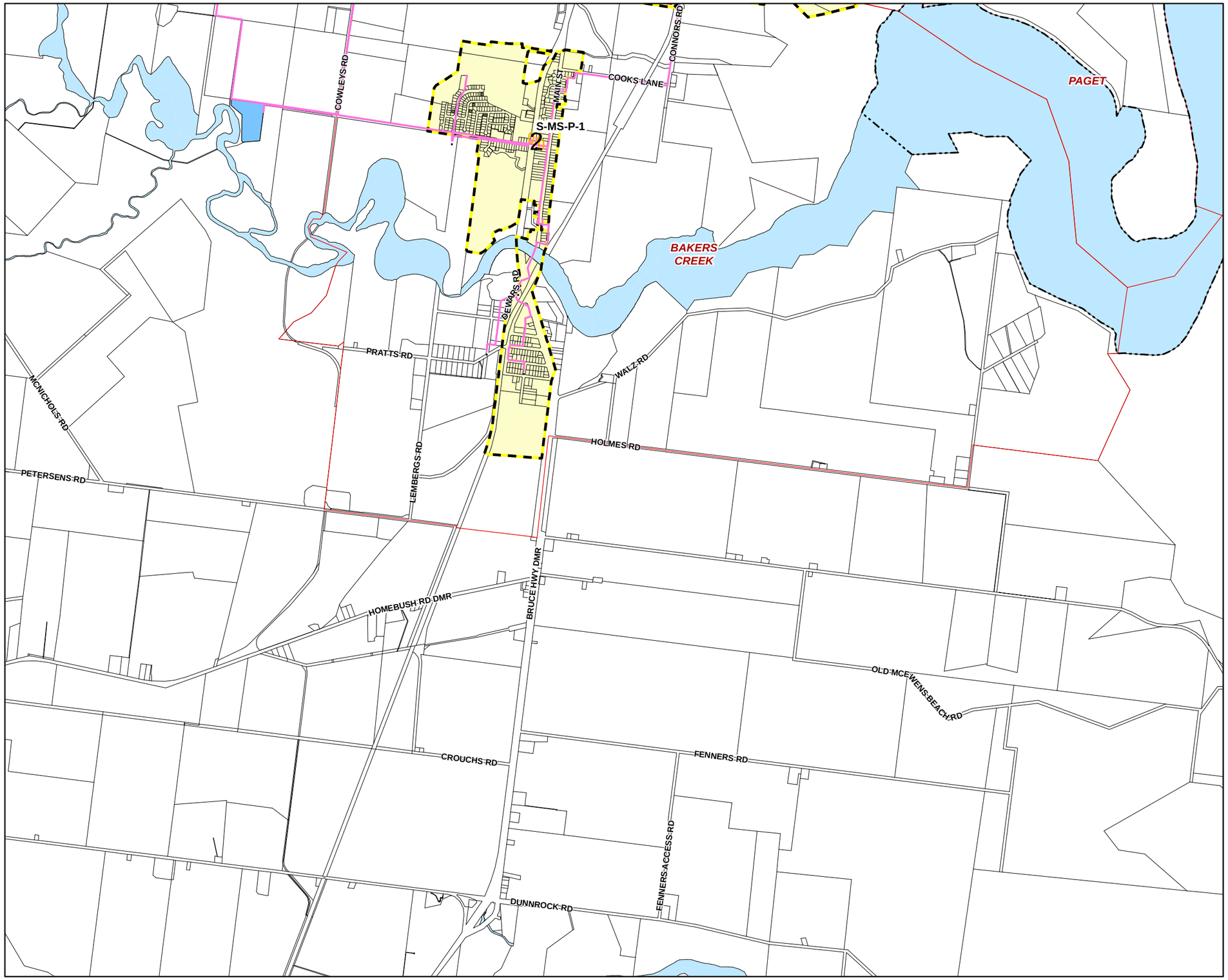

Priority infrastructure areas

Future sewer points

- New sewer pumping station
- Sewer pumping station upgrade
- Sewer treatment plant upgrade
- Existing sewer pump stations
- Future sewer infrasturture
- Existing sewer trunk mains
- Existing sewer treatment plant

Sewer Service Catchments

- Bucasia (Mackay North)
- Bakers Creek (Mackay South) - Nth Pioneer River
- Bakers Creek (Mackay South) - Sth Pioneer River
- Mirani and Marian
- Sarina

Cadastre

- Local Government Boundary
- Cadastre - June 2017 (Sourced DNRM)
- Projection Areas
- Waterway or Waterbody

While every care is taken to ensure the accuracy of this product Mackay Regional Council makes no representations or warranties about the accuracy, reliability, completeness or suitability for any particular purpose and disclaims all responsibility and all liability (including without limitation, liability in negligence) or all expenses, losses, damages (including indirect or consequential damage) and costs you may incur as a result of this product being inaccurate or incomplete in any way or for any reason.

© Copyright Mackay Regional Council 2017
Gazettal Date:
Geocentric Datum of Australia 1994 (GDA94)

Approx Scale @ A3 1:30000

0 250 500 1,000 Metres

SC 3.3.4 - 8

Mackay Region PLANNING SCHEME

Mackay REGIONAL COUNCIL

Local Government Infrastructure Plan Map SC 3.3.4
Plans for trunk sewerage infrastructure

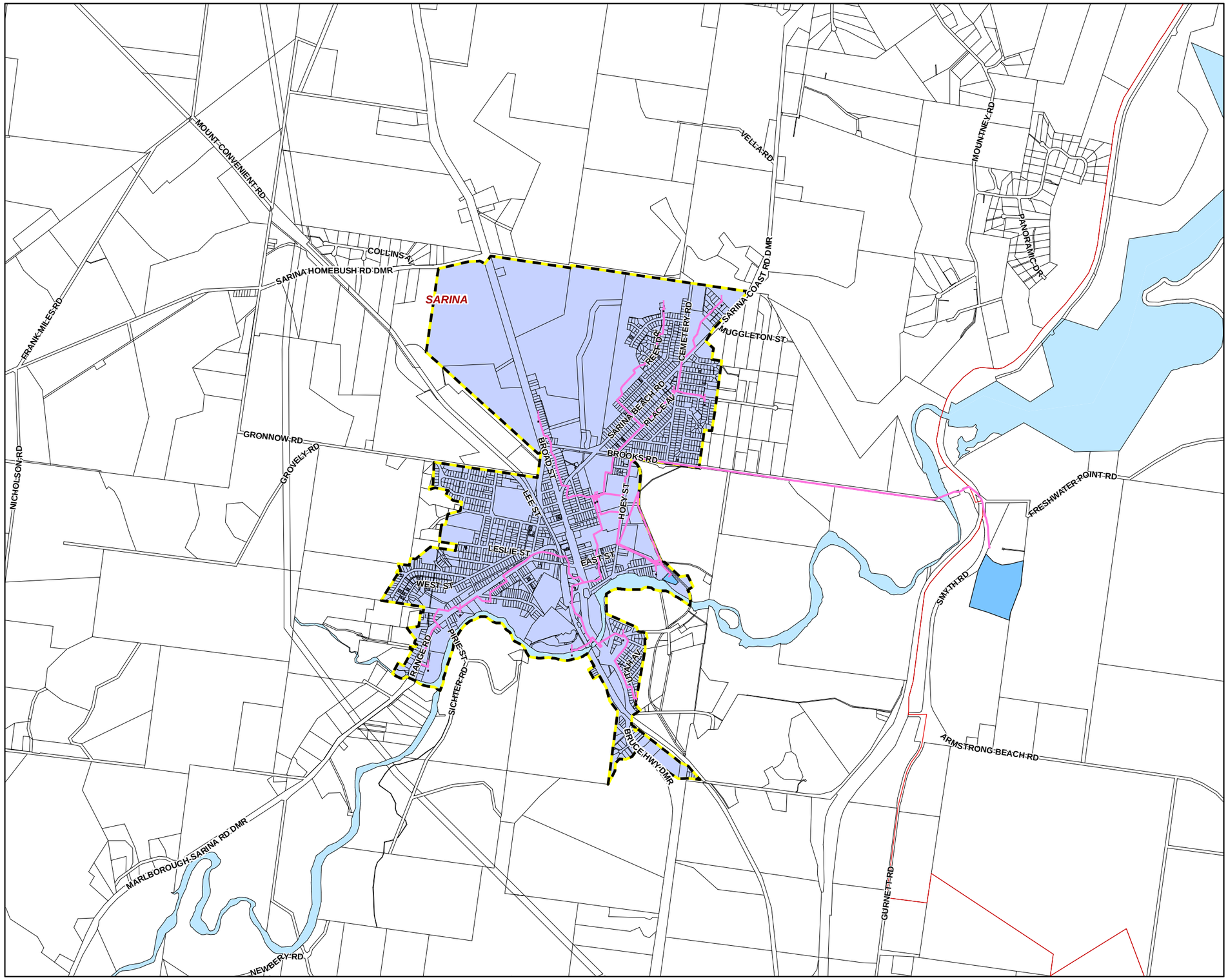

Priority infrastructure areas

Future sewer points

- New sewer pumping station
- Sewer pumping station upgrade
- Sewer treatment plant upgrade
- Existing sewer pump stations
- Future sewer infrasturture
- Existing sewer trunk mains
- Existing sewer treatment plant

Sewer Service Catchments

- Bucasia (Mackay North)
- Bakers Creek (Mackay South) - Nth Pioneer River
- Bakers Creek (Mackay South) - Sth Pioneer River
- Mirani and Marian
- Sarina

Cadastre

- Local Government Boundary
- Cadastre - June 2017 (Sourced DNRM)
- Projection Areas
- Waterway or Waterbody

While every care is taken to ensure the accuracy of this product Mackay Regional Council makes no representations or warranties about the accuracy, reliability, completeness or suitability for any particular purpose and disclaims all responsibility and all liability (including without limitation, liability in negligence) or all expenses, losses, damages (including indirect or consequential damage) and costs you may incur as a result of this product being inaccurate or incomplete in any way or for any reason.

© Copyright Mackay Regional Council 2017
Gazettal Date:
Geocentric Datum of Australia 1994 (GDA94)

Approx Scale @ A3 1:30000

0 250 500 1,000 Metres

SC 3.3.4 - 9

Version 2.0