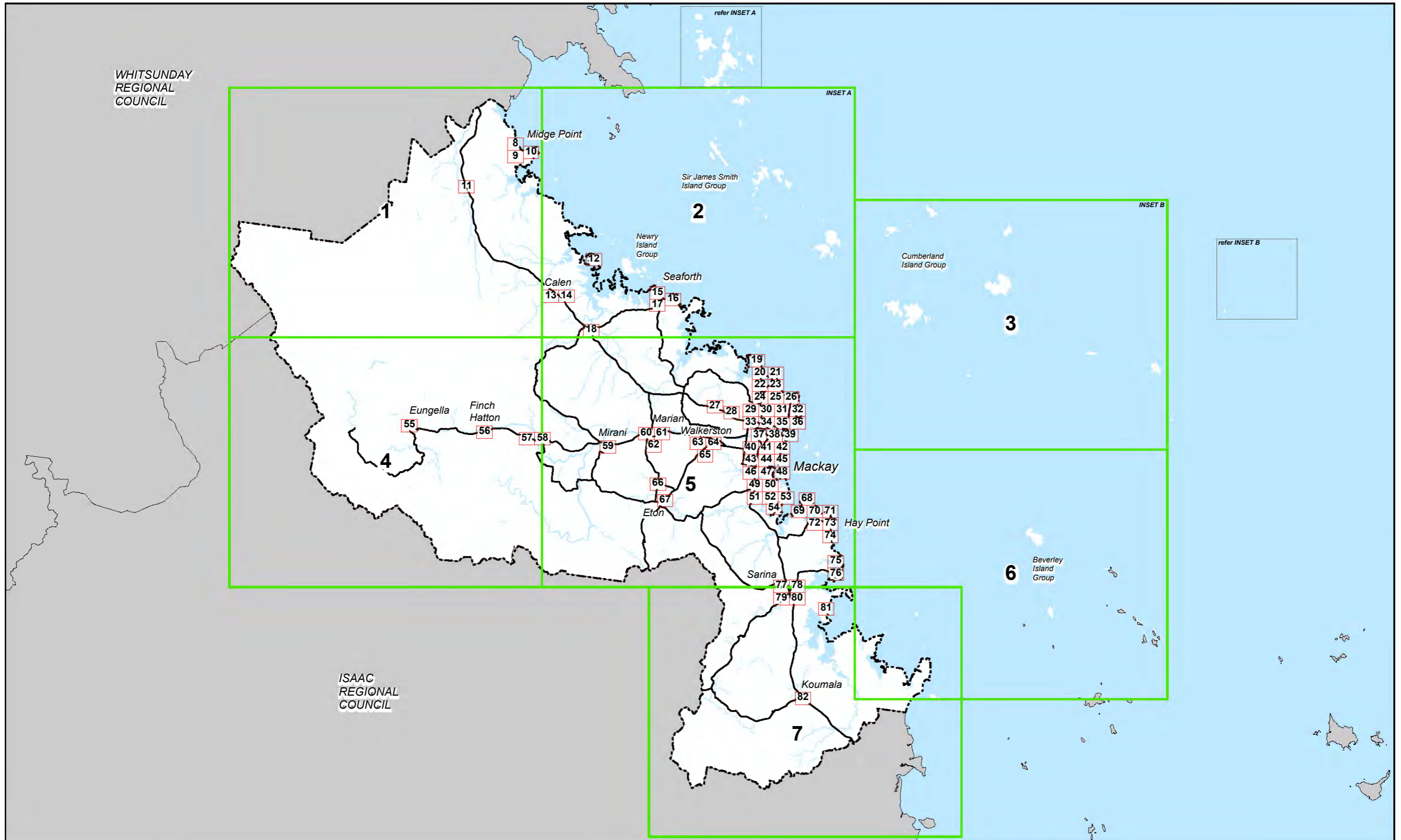
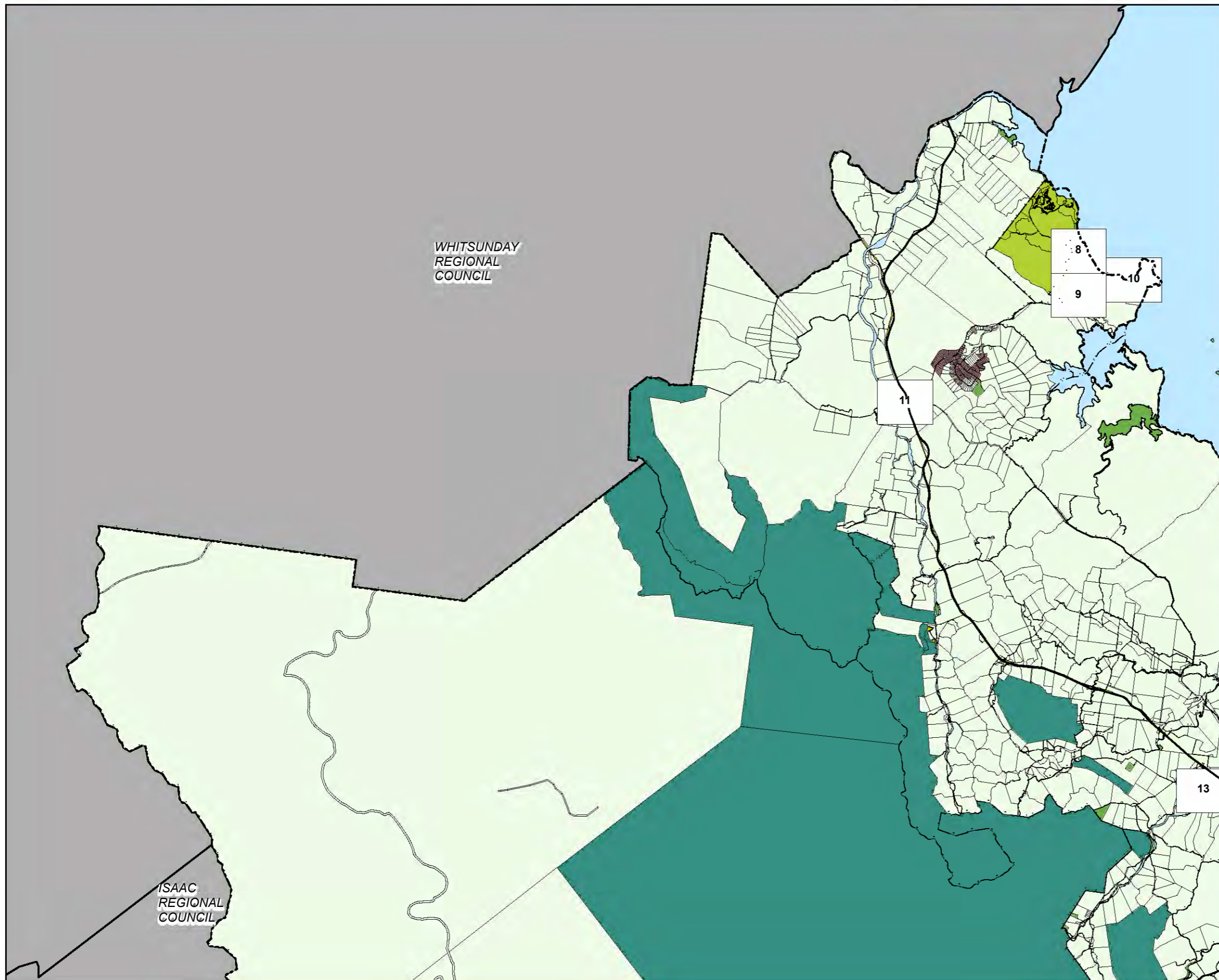


GRID INDEX FOR PLANNING SCHEME ZONE MAPS





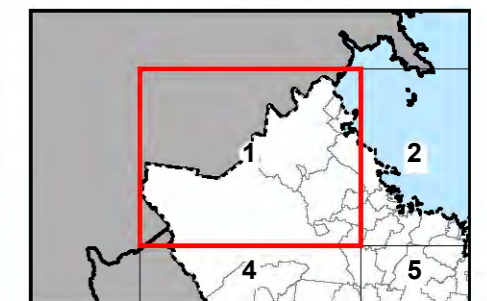

- Zones**
- Residential zones**
- Low density residential
 - Medium density residential
 - High density residential
- Centre zones**
- Principal centre
 - Major centre
 - District centre
 - Local centre
 - Neighbourhood centre
 - Specialised centre
- Recreation and conservation zones**
- Sport and recreation
 - Open space
 - Conservation
- Industry zones**
- Low impact industry
 - High impact industry
 - Industry investigation
- Other zones**
- Community facilities
 - Emerging community
 - Mixed use
 - Rural
 - Rural residential
 - Special purpose
 - Tourism
 - Township
- Areas regulated under other legislation**
- Strategic port land. Refer to Part 10.1. This area is regulated under the Transport Infrastructure Act 1994.
- Cadastral**
- Local Government Boundary
 - Cadastral - October 2024 (Sourced DoR)
 - Suburb or Locality
 - Waterway or Waterbody

While every care is taken to ensure the accuracy of this product Mackay Regional Council makes no representations or warranties about the accuracy, reliability, completeness or suitability for any particular purpose and disclaims all responsibility and all liability (including without limitation, liability in negligence) or all expenses, losses, damages (including indirect or consequential damage) and costs you may incur as a result of this product being inaccurate or incomplete in any way or for any reason.

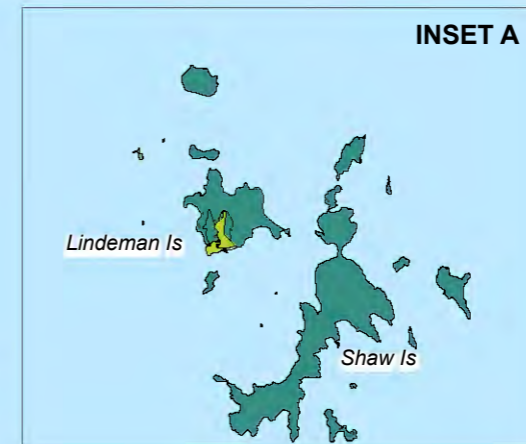
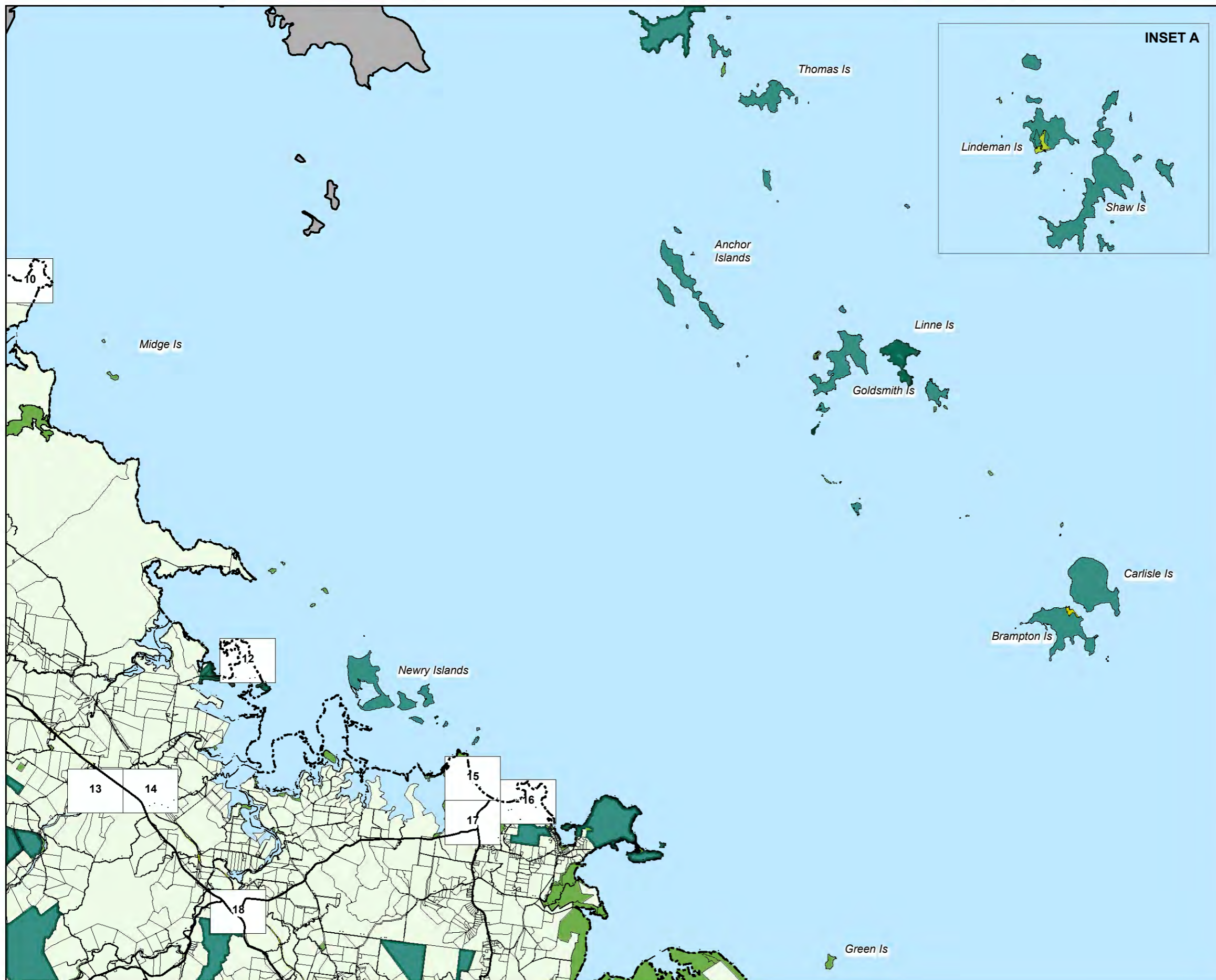
Effective from 15 June 2026

© Copyright Mackay Regional Council 2018
Geocentric Datum of Australia 2020 (GDA2020)

Approx Scale @ A3 1:200,000



Zone Map - Z0 - 1



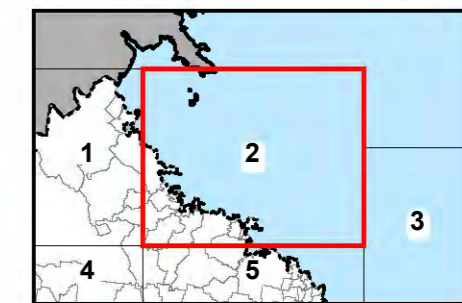
- Zones**
- Residential zones**
- Low density residential
 - Medium density residential
 - High density residential
- Centre zones**
- Principal centre
 - Major centre
 - District centre
 - Local centre
 - Neighbourhood centre
 - Specialised centre
- Recreation and conservation zones**
- Sport and recreation
 - Open space
 - Conservation
- Industry zones**
- Low impact industry
 - High impact industry
 - Industry investigation
- Other zones**
- Community facilities
 - Emerging community
 - Mixed use
 - Rural
 - Rural residential
 - Special purpose
 - Tourism
 - Township
- Areas regulated under other legislation**
- Strategic port land. Refer to Part 10.1. This area is regulated under the Transport Infrastructure Act 1994.
- Cadastre**
- Local Government Boundary
 - Cadastre - October 2024 (Sourced DoR)
 - Suburb or Locality
 - Waterway or Waterbody

While every care is taken to ensure the accuracy of this product Mackay Regional Council makes no representations or warranties about the accuracy, reliability, completeness or suitability for any particular purpose and disclaims all responsibility and all liability (including without limitation, liability in negligence) or all expenses, losses, damages (including indirect or consequential damage) and costs you may incur as a result of this product being inaccurate or incomplete in any way or for any reason.

Effective from 15th June 2026

© Copyright Mackay Regional Council 2018
Geocentric Datum of Australia 2020 (GDA2020)

Approx Scale @ A3 1:200,000



Zone Map - Z0 - 2



Zones

Residential zones

- Low density residential
- Medium density residential
- High density residential

Centre zones

- Principal centre
- Major centre
- District centre
- Local centre
- Neighbourhood centre
- Specialised centre

Recreation and conservation zones

- Sport and recreation
- Open space
- Conservation

Industry zones

- Low impact industry
- High impact industry
- Industry investigation

Other zones

- Community facilities
- Emerging community
- Mixed use
- Rural
- Rural residential
- Special purpose
- Tourism
- Township

Areas regulated under other legislation

- Strategic port land. Refer to Part 10.1. This area is regulated under the Transport Infrastructure Act 1994.

Cadastre

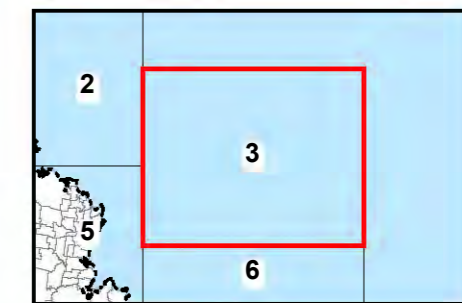

- Local Government Boundary
- Cadastre - October 2024 (Sourced DoR)
- Suburb or Locality
- Waterway or Waterbody

While every care is taken to ensure the accuracy of this product Mackay Regional Council makes no representations or warranties about the accuracy, reliability, completeness or suitability for any particular purpose and disclaims all responsibility and all liability (including without limitation, liability in negligence) or all expenses, losses, damages (including indirect or consequential damage) and costs you may incur as a result of this product being inaccurate or incomplete in any way or for any reason.

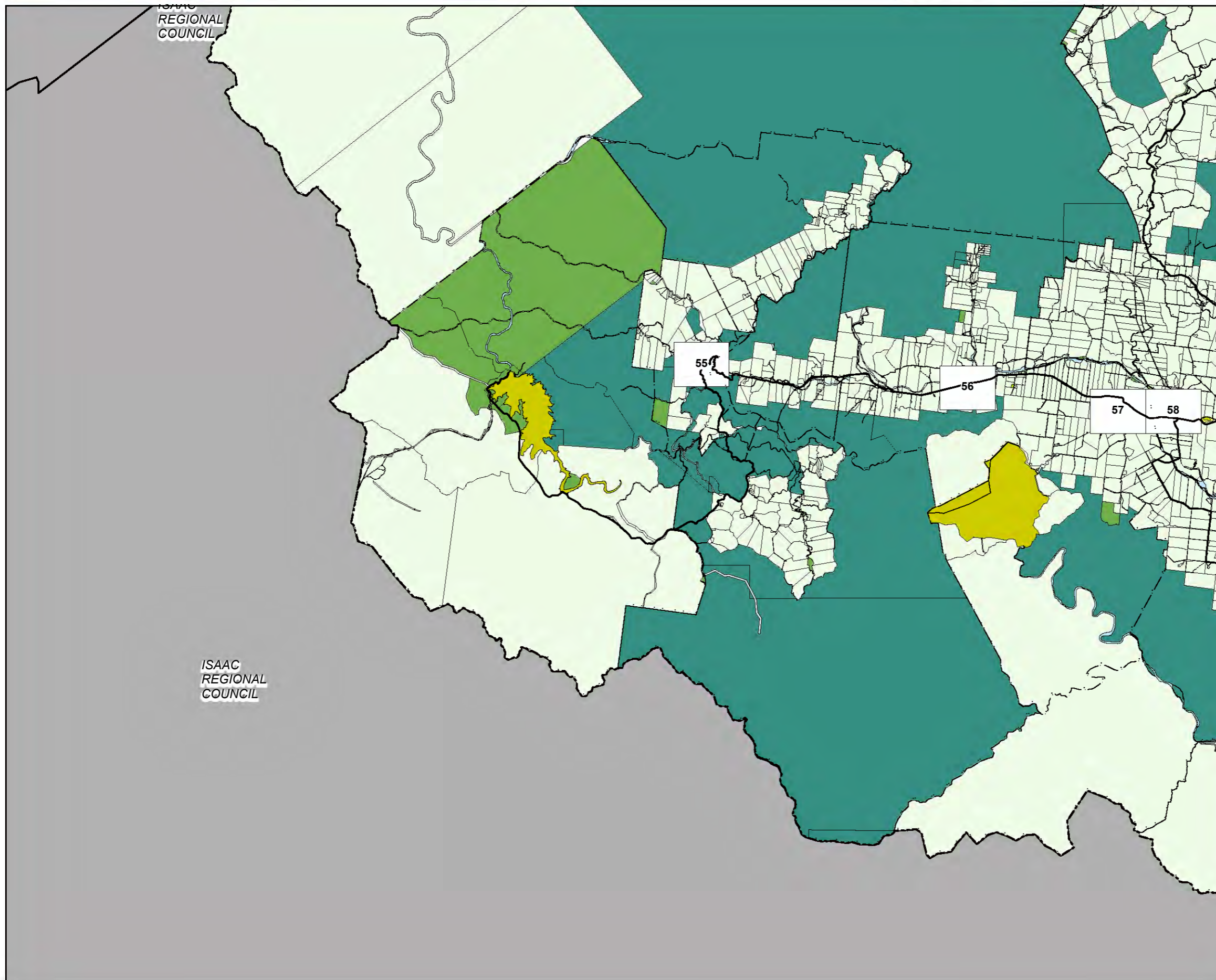
Effective from 15th June 2026

© Copyright Mackay Regional Council 2018
Geocentric Datum of Australia 2020 (GDA2020)

Approx Scale @ A3 1:200,000



Zone Map - Z0 - 3



Zones

Residential zones

- Low density residential
- Medium density residential
- High density residential

Centre zones

- Principal centre
- Major centre
- District centre
- Local centre
- Neighbourhood centre
- Specialised centre

Recreation and conservation zones

- Sport and recreation
- Open space
- Conservation

Industry zones

- Low impact industry
- High impact industry
- Industry investigation

Other zones

- Community facilities
- Emerging community
- Mixed use
- Rural
- Rural residential
- Special purpose
- Tourism
- Township

Areas regulated under other legislation

- Strategic port land. Refer to Part 10.1. This area is regulated under the Transport Infrastructure Act 1994.

Cadastre

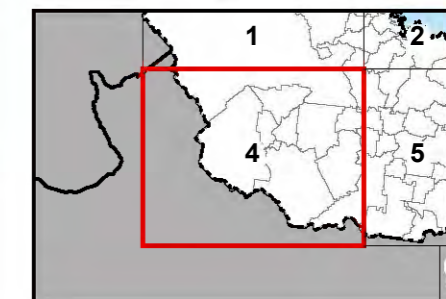
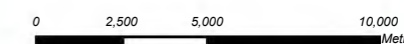
- Local Government Boundary
- Cadastre - October 2024 (Sourced DoR)
- Suburb or Locality
- Waterway or Waterbody

While every care is taken to ensure the accuracy of this product Mackay Regional Council makes no representations or warranties about the accuracy, reliability, completeness or suitability for any particular purpose and disclaims all responsibility and all liability (including without limitation, liability in negligence) or all expenses, losses, damages (including indirect or consequential damage) and costs you may incur as a result of this product being inaccurate or incomplete in any way or for any reason.

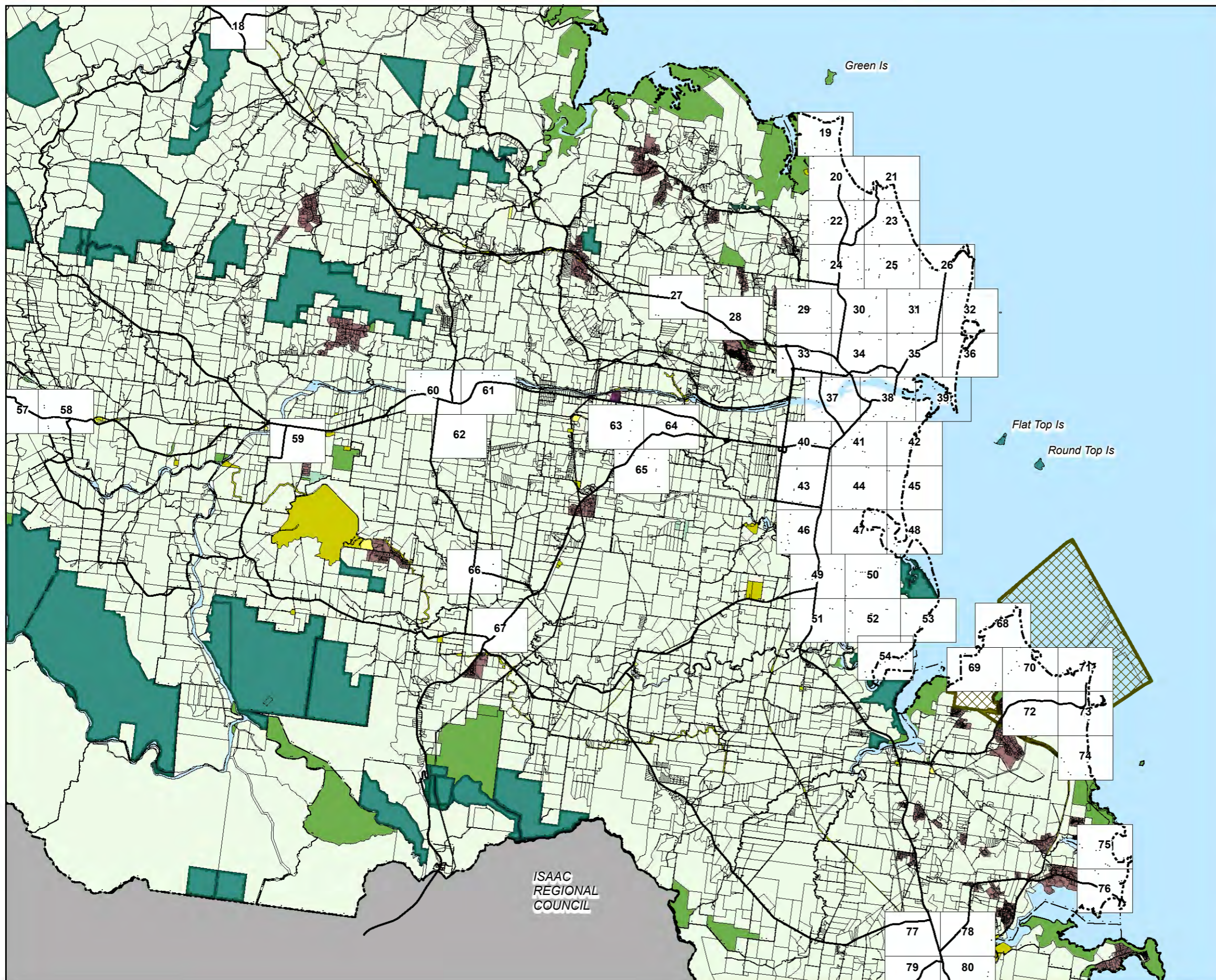
Effective from 15 June 2026

© Copyright Mackay Regional Council 2018
Geocentric Datum of Australia 2020 (GDA2020)

Approx Scale @ A3 1:200,000



Zone Map - Z0 - 4



Zones

Residential zones

- Low density residential
- Medium density residential
- High density residential

Centre zones

- Principal centre
- Major centre
- District centre
- Local centre
- Neighbourhood centre
- Specialised centre

Recreation and conservation zones

- Sport and recreation
- Open space
- Conservation

Industry zones

- Low impact industry
- High impact industry
- Industry investigation

Other zones

- Community facilities
- Emerging community
- Mixed use
- Rural
- Rural residential
- Special purpose
- Tourism
- Township

Areas regulated under other legislation

- Strategic port land. Refer to Part 10.1. This area is regulated under the Transport Infrastructure Act 1994.

Cadastre

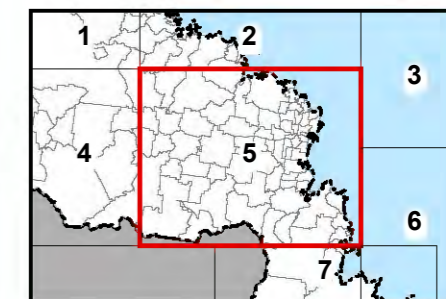
- Local Government Boundary
- Cadastre - October 2024 (Sourced DoR)
- Suburb or Locality
- Waterway or Waterbody

While every care is taken to ensure the accuracy of this product Mackay Regional Council makes no representations or warranties about the accuracy, reliability, completeness or suitability for any particular purpose and disclaims all responsibility and all liability (including without limitation, liability in negligence) or all expenses, losses, damages (including indirect or consequential damage) and costs you may incur as a result of this product being inaccurate or incomplete in any way or for any reason.

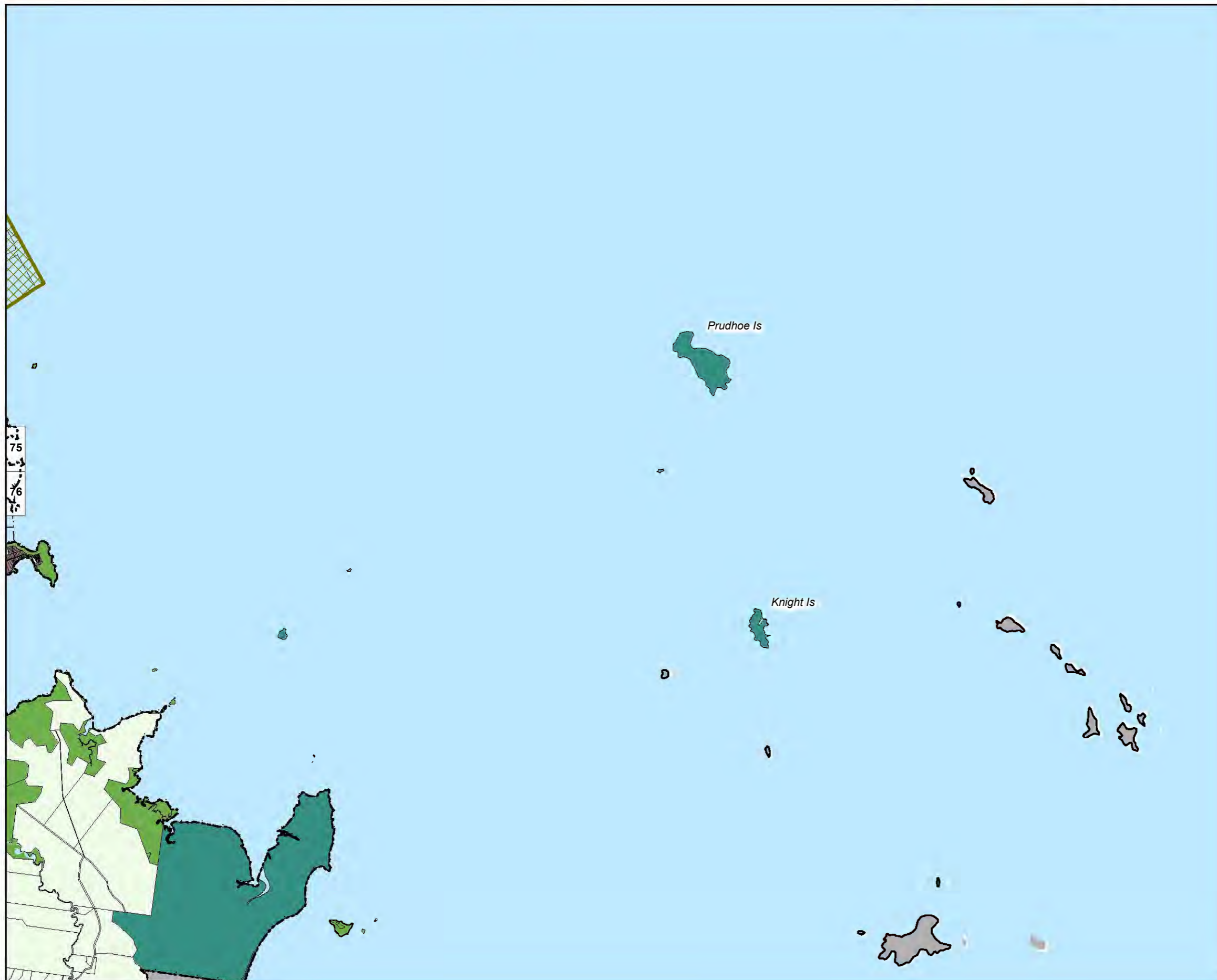
Effective from 15 June 2026

© Copyright Mackay Regional Council 2018
Geocentric Datum of Australia 2020 (GDA2020)

Approx Scale @ A3 1:200,000



Zone Map - Z0 - 5



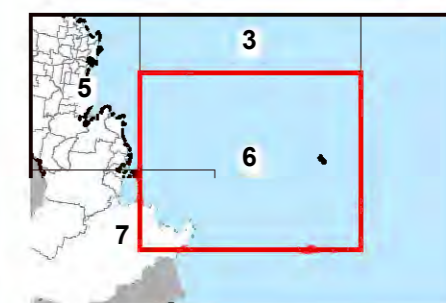
- Zones**
- Residential zones**
- Low density residential
 - Medium density residential
 - High density residential
- Centre zones**
- Principal centre
 - Major centre
 - District centre
 - Local centre
 - Neighbourhood centre
 - Specialised centre
- Recreation and conservation zones**
- Sport and recreation
 - Open space
 - Conservation
- Industry zones**
- Low impact industry
 - High impact industry
 - Industry investigation
- Other zones**
- Community facilities
 - Emerging community
 - Mixed use
 - Rural
 - Rural residential
 - Special purpose
 - Tourism
 - Township
- Areas regulated under other legislation**
- Strategic port land. Refer to Part 10.1. This area is regulated under the Transport Infrastructure Act 1994.
- Cadastre**
- Local Government Boundary
 - Cadastre - October 2024 (Sourced DoR)
 - Suburb or Locality
 - Waterway or Waterbody

While every care is taken to ensure the accuracy of this product Mackay Regional Council makes no representations or warranties about the accuracy, reliability, completeness or suitability for any particular purpose and disclaims all responsibility and all liability (including without limitation, liability in negligence) or all expenses, losses, damages (including indirect or consequential damage) and costs you may incur as a result of this product being inaccurate or incomplete in any way or for any reason.

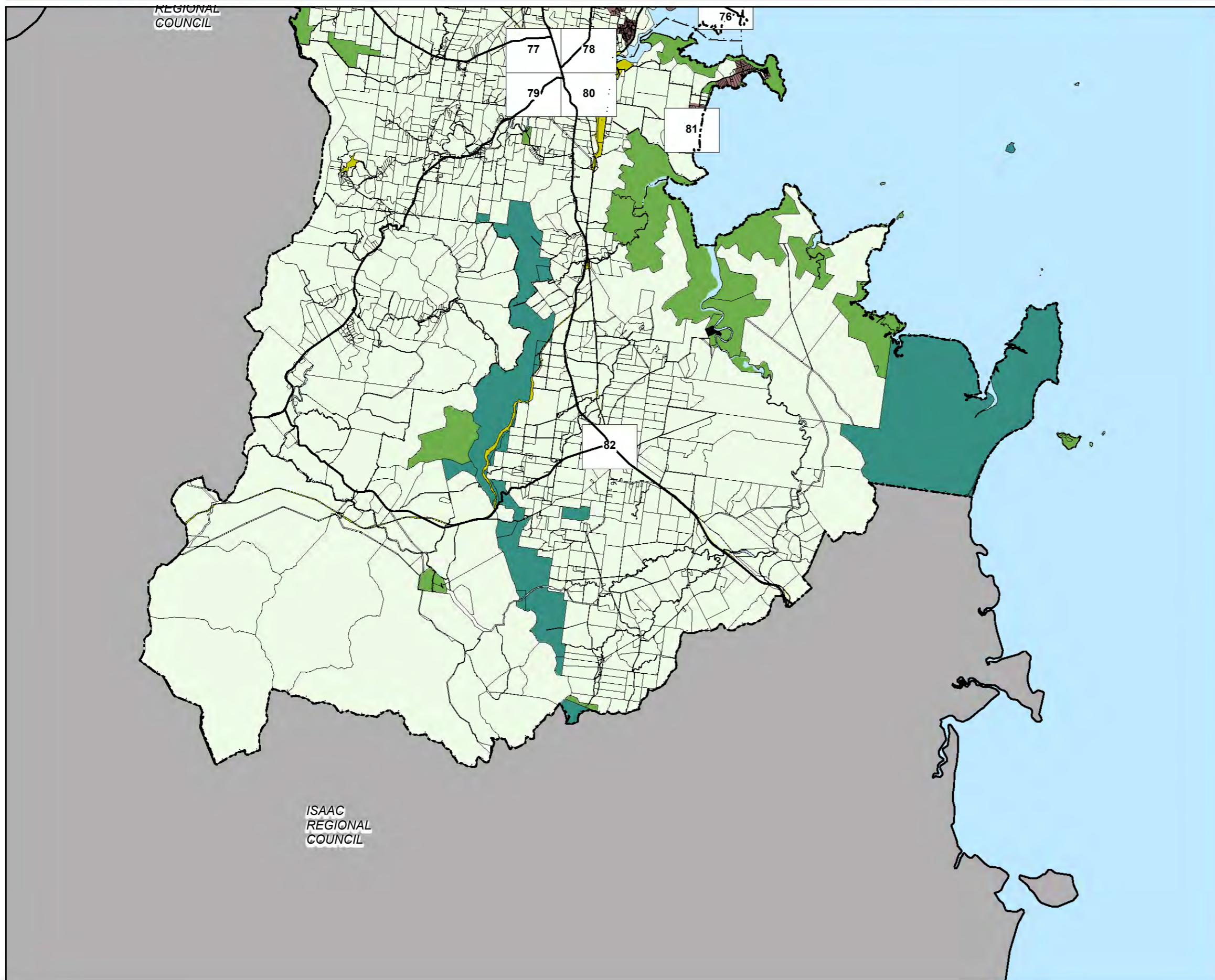
Effective from 15 June 2026

© Copyright Mackay Regional Council 2018
Geocentric Datum of Australia 2020 (GDA2020)

Approx Scale @ A3 1:200,000



Zone Map - Z0 - 6



Zones

Residential zones

- Low density residential
- Medium density residential
- High density residential

Centre zones

- Principal centre
- Major centre
- District centre
- Local centre
- Neighbourhood centre
- Specialised centre

Recreation and conservation zones

- Sport and recreation
- Open space
- Conservation

Industry zones

- Low impact industry
- High impact industry
- Industry investigation

Other zones

- Community facilities
- Emerging community
- Mixed use
- Rural
- Rural residential
- Special purpose
- Tourism
- Township

Areas regulated under other legislation

- Strategic port land. Refer to Part 10.1. This area is regulated under the Transport Infrastructure Act 1994.

Cadastre

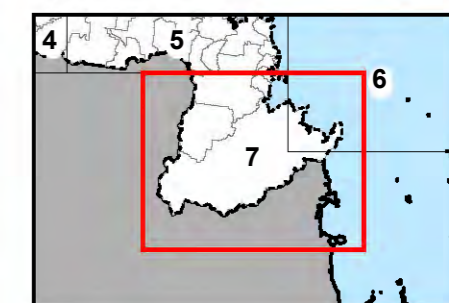
- Local Government Boundary
- Cadastre - October 2024 (Sourced DoR)
- Suburb or Locality
- Waterway or Waterbody

While every care is taken to ensure the accuracy of this product Mackay Regional Council makes no representations or warranties about the accuracy, reliability, completeness or suitability for any particular purpose and disclaims all responsibility and all liability (including without limitation, liability in negligence) or all expenses, losses, damages (including indirect or consequential damage) and costs you may incur as a result of this product being inaccurate or incomplete in any way or for any reason.

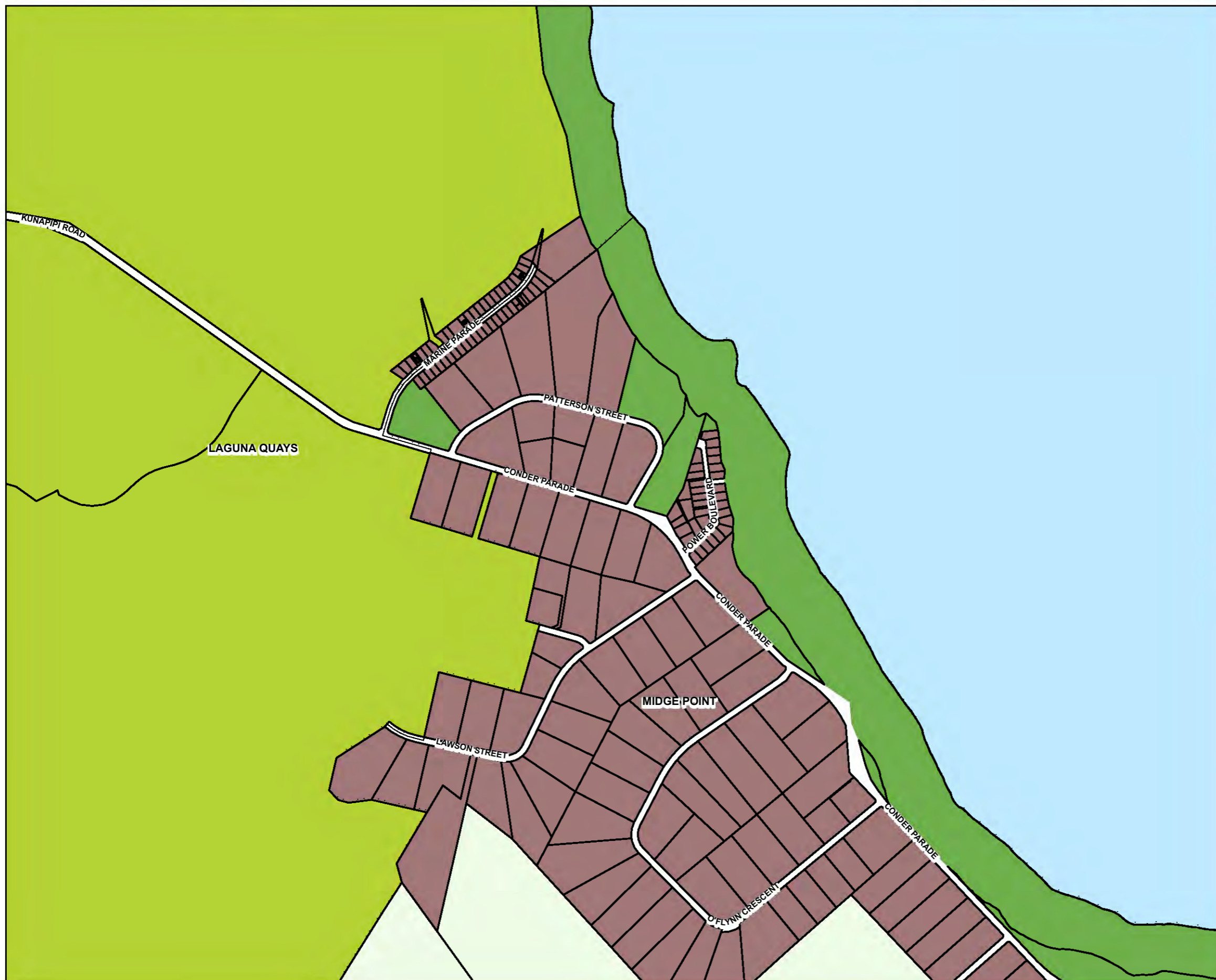
Effective from 15 June 2026

© Copyright Mackay Regional Council 2018
Geocentric Datum of Australia 2020 (GDA2020)

Approx Scale @ A3 1:200,000



Zone Map - Z0 - 7



Zones

- Zone precinct boundary
- Residential zones**
 - Low density residential
 - Medium density residential
 - High density residential
- Centre zones**
 - Principal centre
 - Major centre
 - District centre
 - Local centre
 - Neighbourhood centre
 - Specialised centre
- Recreation and conservation zones**
 - Sport and recreation
 - Open space
 - Conservation
- Industry zones**
 - Low impact industry
 - High impact industry
 - Industry investigation
- Other zones**

Community facilities	Rural residential
Emerging community	Special purpose
Mixed use	Tourism
Rural	Township

Areas regulated under other legislation

- Priority development area. Refer to Part 10.3. This area is regulated under the Economic Development Act 2012.
- Strategic port land. Refer to Part 10.1. This area is regulated under the Transport Infrastructure Act 1994.
- Airport land. Refer to Part 10.2. This area is regulated under the Airport Assets (Restructuring and Disposal) Act 2008.

Cadastral

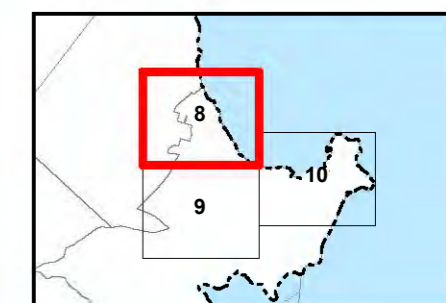
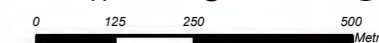
- Local Government Boundary
- Cadastre - October 2024 (Sourced DoR)
- Suburb or Locality
- Waterway or Waterbody

While every care is taken to ensure the accuracy of this product Mackay Regional Council makes no representations or warranties about the accuracy, reliability, completeness or suitability for any particular purpose and disclaims all responsibility and all liability (including without limitation, liability in negligence) or all expenses, losses, damages (including indirect or consequential damage) and costs you may incur as a result of this product being inaccurate or incomplete in any way or for any reason.

Effective from 15th June 2026

© Copyright Mackay Regional Council 2018
Geocentric Datum of Australia 2020 (GDA2020)

Approx Scale @ A3 1:10000



Zone Map - Z0 - 1



Zones

- Zone precinct boundary
- Residential zones**
 - Low density residential
 - Medium density residential
 - High density residential
- Centre zones**
 - Principal centre
 - Major centre
 - District centre
 - Local centre
 - Neighbourhood centre
 - Specialised centre
- Recreation and conservation zones**
 - Sport and recreation
 - Open space
 - Conservation
- Industry zones**
 - Low impact industry
 - High impact industry
 - Industry investigation
- Other zones**
 - Community facilities
 - Emerging community
 - Mixed use
 - Rural
 - Rural residential
 - Special purpose
 - Tourism
 - Township

Areas regulated under other legislation

- Priority development area. Refer to Part 10.3. This area is regulated under the Economic Development Act 2012.
- Strategic port land. Refer to Part 10.1. This area is regulated under the Transport Infrastructure Act 1994.
- Airport land. Refer to Part 10.2. This area is regulated under the Airport Assets (Restructuring and Disposal) Act 2008.

Cadastre

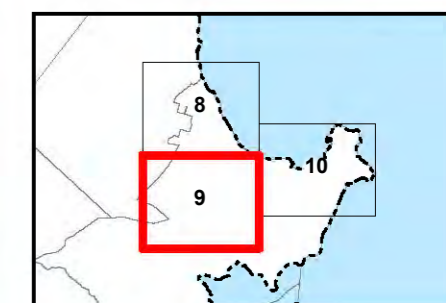
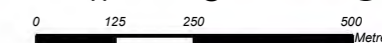
- Local Government Boundary
- Cadastre - October 2024 (Sourced DoR)
- Suburb or Locality
- Waterway or Waterbody

While every care is taken to ensure the accuracy of this product Mackay Regional Council makes no representations or warranties about the accuracy, reliability, completeness or suitability for any particular purpose and disclaims all responsibility and all liability (including without limitation, liability in negligence) or all expenses, losses, damages (including indirect or consequential damage) and costs you may incur as a result of this product being inaccurate or incomplete in any way or for any reason.

Effective from 15th June 2026

© Copyright Mackay Regional Council 2018
Geocentric Datum of Australia 2020 (GDA2020)

Approx Scale @ A3 1:10000



Zone Map - Z0 - 2



Zones

- Zone precinct boundary
- Residential zones**
- Low density residential
- Medium density residential
- High density residential
- Centre zones**
- Principal centre
- Major centre
- District centre
- Local centre
- Neighbourhood centre
- Specialised centre
- Recreation and conservation zones**
- Sport and recreation
- Open space
- Conservation
- Industry zones**
- Low impact industry
- High impact industry
- Industry investigation
- Other zones**
- Community facilities
- Emerging community
- Mixed use
- Rural
- Rural residential
- Special purpose
- Tourism
- Township

Areas regulated under other legislation

- Priority development area. Refer to Part 10.3. This area is regulated under the Economic Development Act 2012.
- Strategic port land. Refer to Part 10.1. This area is regulated under the Transport Infrastructure Act 1994.
- Airport land. Refer to Part 10.2. This area is regulated under the Airport Assets (Restructuring and Disposal) Act 2008.

Cadastre

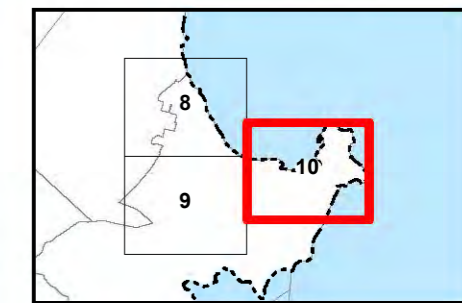

- Local Government Boundary
- Cadastre - October 2024 (Sourced DoR)
- Suburb or Locality
- Waterway or Waterbody

While every care is taken to ensure the accuracy of this product Mackay Regional Council makes no representations or warranties about the accuracy, reliability, completeness or suitability for any particular purpose and disclaims all responsibility and all liability (including without limitation, liability in negligence) or all expenses, losses, damages (including indirect or consequential damage) and costs you may incur as a result of this product being inaccurate or incomplete in any way or for any reason.

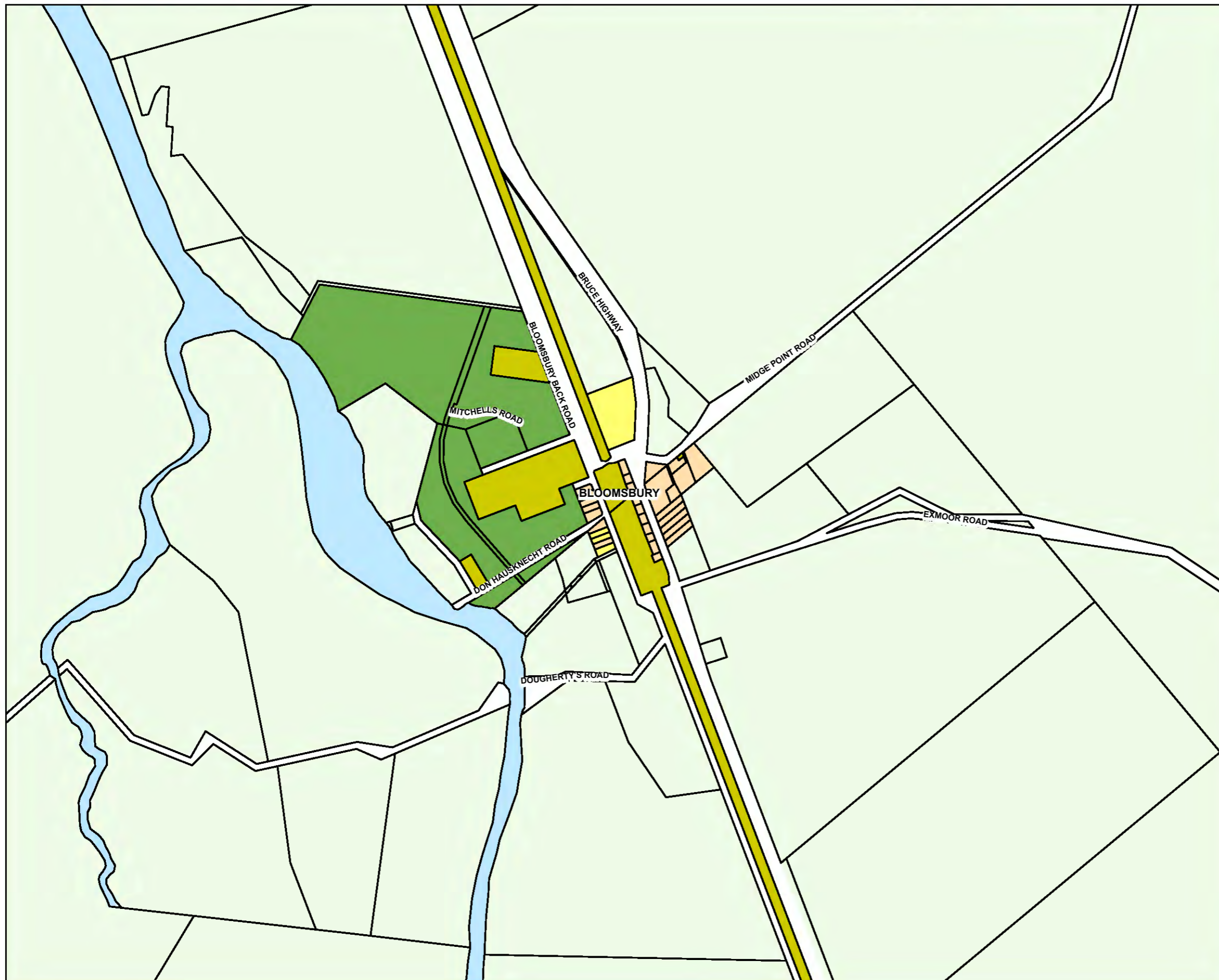
Effective from 15th June 2026

© Copyright Mackay Regional Council 2018
Geocentric Datum of Australia 2020 (GDA2020)

Approx Scale @ A3 1:10000



Zone Map - Z0 - 3



Zones

- Zone precinct boundary
- Residential zones**
 - Low density residential
 - Medium density residential
 - High density residential
- Centre zones**
 - Principal centre
 - Major centre
 - District centre
 - Local centre
 - Neighbourhood centre
 - Specialised centre
- Recreation and conservation zones**
 - Sport and recreation
 - Open space
 - Conservation
- Industry zones**
 - Low impact industry
 - High impact industry
 - Industry investigation
- Other zones**
 - Community facilities
 - Emerging community
 - Mixed use
 - Rural
 - Rural residential
 - Special purpose
 - Tourism
 - Township
- Areas regulated under other legislation**
 - Priority development area. Refer to Part 10.3. This area is regulated under the Economic Development Act 2012.
 - Strategic port land. Refer to Part 10.1. This area is regulated under the Transport Infrastructure Act 1994.
 - Airport land. Refer to Part 10.2. This area is regulated under the Airport Assets (Restructuring and Disposal) Act 2008.
- Cadastre**
 - Local Government Boundary
 - Cadastre - October 2024 (Sourced DoR)
 - Suburb or Locality
 - Waterway or Waterbody

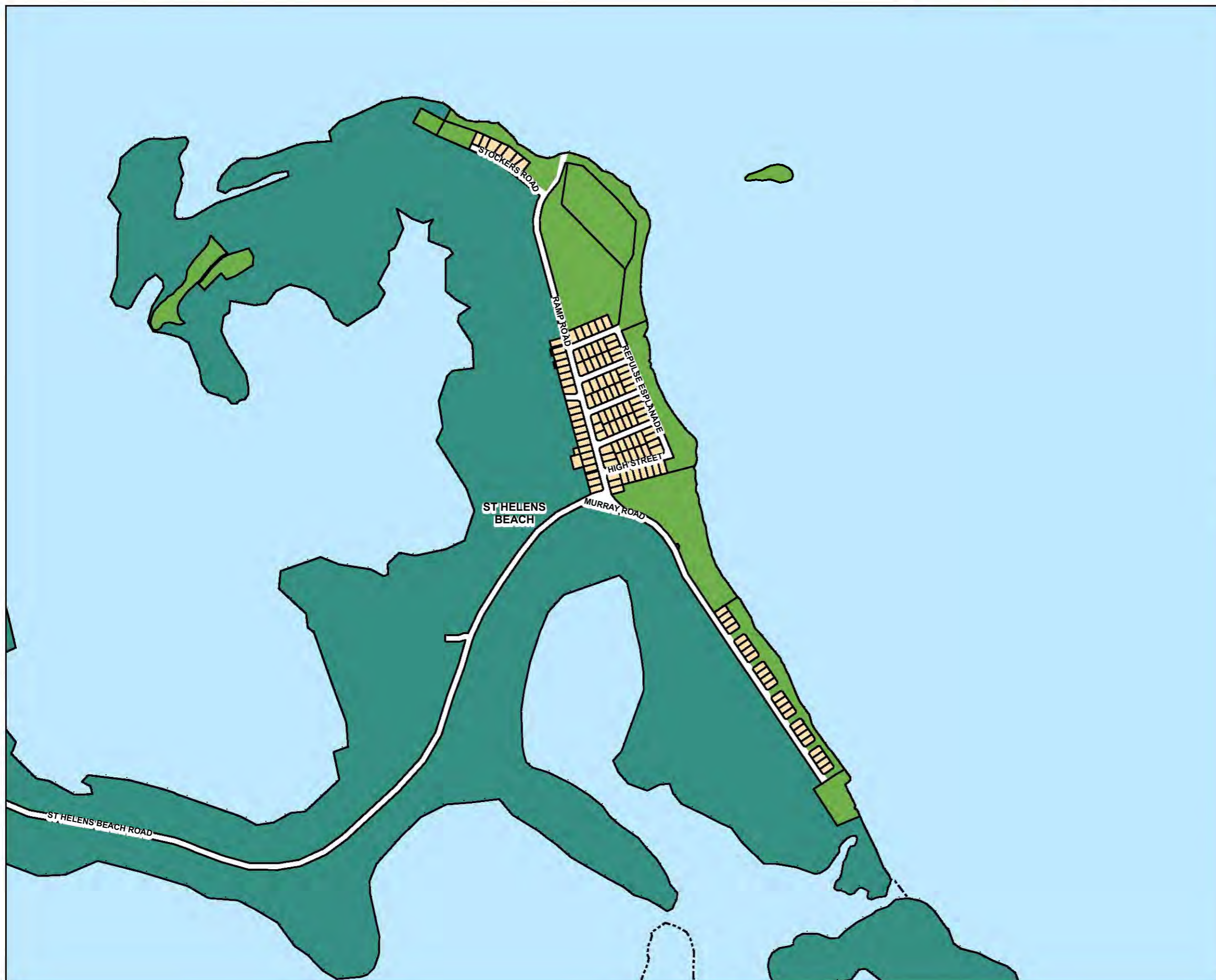
While every care is taken to ensure the accuracy of this product Mackay Regional Council makes no representations or warranties about the accuracy, reliability, completeness or suitability for any particular purpose and disclaims all responsibility and all liability (including without limitation, liability in negligence) or all expenses, losses, damages (including indirect or consequential damage) and costs you may incur as a result of this product being inaccurate or incomplete in any way or for any reason.

Effective from 15th June 2026

© Copyright Mackay Regional Council 2018
Geocentric Datum of Australia 2020 (GDA2020)

Approx Scale @ A3 1:10000

Zone Map - Z0 - 4



Zones

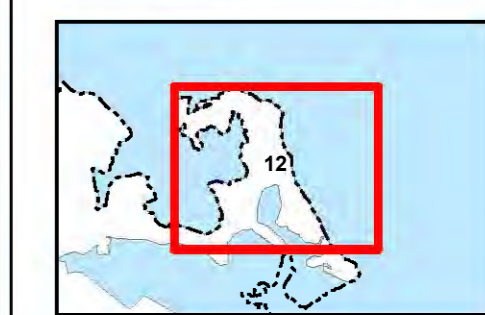
- Zone precinct boundary
- Residential zones**
 - Low density residential
 - Medium density residential
 - High density residential
- Centre zones**
 - Principal centre
 - Major centre
 - District centre
 - Local centre
 - Neighbourhood centre
 - Specialised centre
- Recreation and conservation zones**
 - Sport and recreation
 - Open space
 - Conservation
- Industry zones**
 - Low impact industry
 - High impact industry
 - Industry investigation
- Other zones**
 - Community facilities
 - Emerging community
 - Mixed use
 - Rural
 - Rural residential
 - Special purpose
 - Tourism
 - Township

- Areas regulated under other legislation**
- Priority development area. Refer to Part 10.3. This area is regulated under the Economic Development Act 2012.
 - Strategic port land. Refer to Part 10.1. This area is regulated under the Transport Infrastructure Act 1994.
 - Airport land. Refer to Part 10.2. This area is regulated under the Airport Assets (Restructuring and Disposal) Act 2008.

- Cadastral**
- Local Government Boundary
 - Cadastre - October 2024 (Sourced DoR)
 - Suburb or Locality
 - Waterway or Waterbody

While every care is taken to ensure the accuracy of this product Mackay Regional Council makes no representations or warranties about the accuracy, reliability, completeness or suitability for any particular purpose and disclaims all responsibility and all liability (including without limitation, liability in negligence) or all expenses, losses, damages (including indirect or consequential damage) and costs you may incur as a result of this product being inaccurate or incomplete in any way or for any reason.

Effective from 15th June 2026
 © Copyright Mackay Regional Council 2018
 Geocentric Datum of Australia 2020 (GDA2020)



Zone Map - Z0 - 5



Zones

- Zone precinct boundary

Residential zones

- Low density residential
- Medium density residential
- High density residential

Centre zones

- Principal centre
- Major centre
- District centre
- Local centre
- Neighbourhood centre
- Specialised centre

Recreation and conservation zones

- Sport and recreation
- Open space
- Conservation

Industry zones

- Low impact industry
- High impact industry
- Industry investigation

Other zones

- Community facilities
- Emerging community
- Mixed use
- Rural
- Rural residential
- Special purpose
- Tourism
- Township

Areas regulated under other legislation

- Priority development area. Refer to Part 10.3. This area is regulated under the Economic Development Act 2012.
- Strategic port land. Refer to Part 10.1. This area is regulated under the Transport Infrastructure Act 1994.
- Airport land. Refer to Part 10.2. This area is regulated under the Airport Assets (Restructuring and Disposal) Act 2008.

Cadastre

- Local Government Boundary
- Cadastre - October 2024 (Sourced DoR)
- Suburb or Locality
- Waterway or Waterbody

While every care is taken to ensure the accuracy of this product Mackay Regional Council makes no representations or warranties about the accuracy, reliability, completeness or suitability for any particular purpose and disclaims all responsibility and all liability (including without limitation, liability in negligence) or all expenses, losses, damages (including indirect or consequential damage) and costs you may incur as a result of this product being inaccurate or incomplete in any way or for any reason.

Effective from 15th June 2026

© Copyright Mackay Regional Council 2018
Geocentric Datum of Australia 2020 (GDA2020)

Approx Scale @ A3 1:10000

Zone Map - Z0 - 6



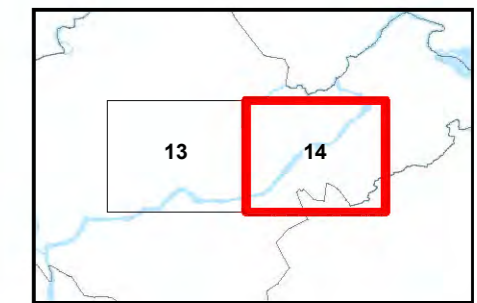
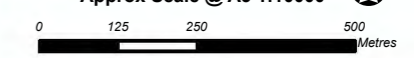
- Zones**
- Zone precinct boundary
- Residential zones**
- Low density residential
 - Medium density residential
 - High density residential
- Centre zones**
- Principal centre
 - Major centre
 - District centre
 - Local centre
 - Neighbourhood centre
 - Specialised centre
- Recreation and conservation zones**
- Sport and recreation
 - Open space
 - Conservation
- Industry zones**
- Low impact industry
 - High impact industry
 - Industry investigation
- Other zones**
- Community facilities
 - Emerging community
 - Mixed use
 - Rural
 - Rural residential
 - Special purpose
 - Tourism
 - Township
- Areas regulated under other legislation**
- Priority development area. Refer to Part 10.3. This area is regulated under the Economic Development Act 2012.
 - Strategic port land. Refer to Part 10.1. This area is regulated under the Transport Infrastructure Act 1994.
 - Airport land. Refer to Part 10.2. This area is regulated under the Airport Assets (Restructuring and Disposal) Act 2008.
- Cadastre**
- Local Government Boundary
 - Cadastre - October 2024 (Sourced DoR)
 - Suburb or Locality
 - Waterway or Waterbody

While every care is taken to ensure the accuracy of this product Mackay Regional Council makes no representations or warranties about the accuracy, reliability, completeness or suitability for any particular purpose and disclaims all responsibility and all liability (including without limitation, liability in negligence) or all expenses, losses, damages (including indirect or consequential damage) and costs you may incur as a result of this product being inaccurate or incomplete in any way or for any reason.

Effective from 15th June 2026

© Copyright Mackay Regional Council 2018
Geocentric Datum of Australia 2020 (GDA2020)

Approx Scale @ A3 1:10000



Zone Map - Z0 - 7



Zones

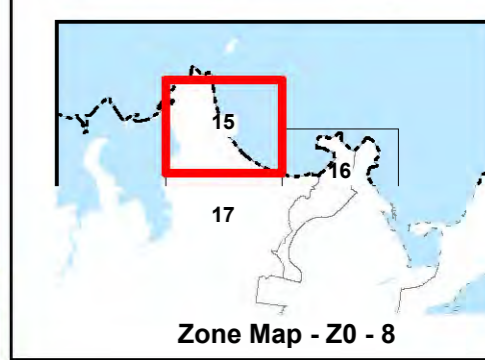
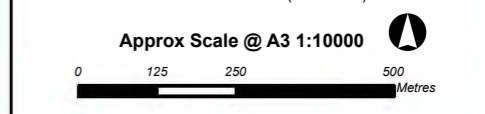
- Zone precinct boundary
- Residential zones**
 - Low density residential
 - Medium density residential
 - High density residential
- Centre zones**
 - Principal centre
 - Major centre
 - District centre
 - Local centre
 - Neighbourhood centre
 - Specialised centre
- Recreation and conservation zones**
 - Sport and recreation
 - Open space
 - Conservation
- Industry zones**
 - Low impact industry
 - High impact industry
 - Industry investigation
- Other zones**
 - Community facilities
 - Emerging community
 - Mixed use
 - Rural
 - Rural residential
 - Special purpose
 - Tourism
 - Township

- Areas regulated under other legislation**
- Priority development area. Refer to Part 10.3. This area is regulated under the Economic Development Act 2012.
 - Strategic port land. Refer to Part 10.1. This area is regulated under the Transport Infrastructure Act 1994.
 - Airport land. Refer to Part 10.2. This area is regulated under the Airport Assets (Restructuring and Disposal) Act 2008.

- Cadastral**
- Local Government Boundary
 - Cadastre - October 2024 (Sourced DoR)
 - Suburb or Locality
 - Waterway or Waterbody

While every care is taken to ensure the accuracy of this product Mackay Regional Council makes no representations or warranties about the accuracy, reliability, completeness or suitability for any particular purpose and disclaims all responsibility and all liability (including without limitation, liability in negligence) or all expenses, losses, damages (including indirect or consequential damage) and costs you may incur as a result of this product being inaccurate or incomplete in any way or for any reason.

Effective from 15th June 2026
 © Copyright Mackay Regional Council 2018
 Geocentric Datum of Australia 2020 (GDA2020)





Zones

- Zone precinct boundary
- Residential zones**
 - Low density residential
 - Medium density residential
 - High density residential
- Centre zones**
 - Principal centre
 - Major centre
 - District centre
 - Local centre
 - Neighbourhood centre
 - Specialised centre
- Recreation and conservation zones**
 - Sport and recreation
 - Open space
 - Conservation
- Industry zones**
 - Low impact industry
 - High impact industry
 - Industry investigation
- Other zones**

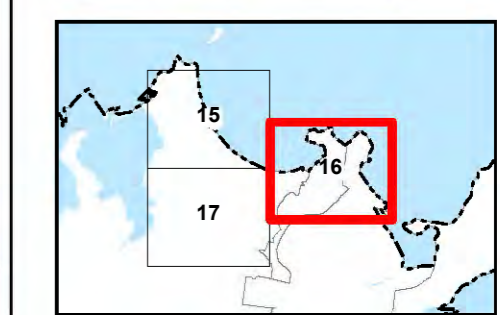
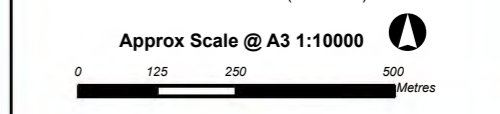
Community facilities	Rural residential
Emerging community	Special purpose
Mixed use	Tourism
Rural	Township

- Areas regulated under other legislation**
- Priority development area. Refer to Part 10.3. This area is regulated under the Economic Development Act 2012.
 - Strategic port land. Refer to Part 10.1. This area is regulated under the Transport Infrastructure Act 1994.
 - Airport land. Refer to Part 10.2. This area is regulated under the Airport Assets (Restructuring and Disposal) Act 2008.

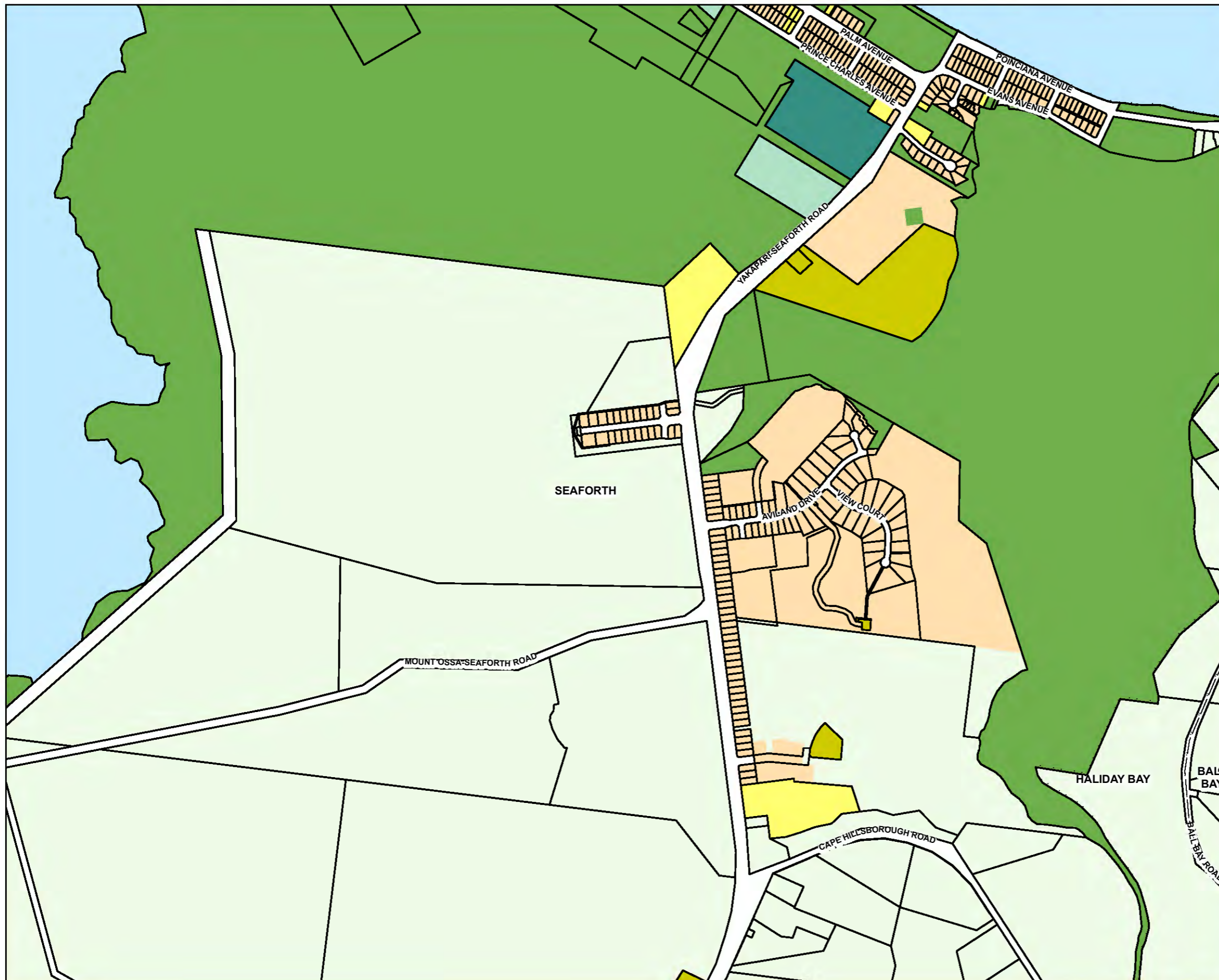
- Cadastre**
- Local Government Boundary
 - Cadastre - October 2024 (Sourced DoR)
 - Suburb or Locality
 - Waterway or Waterbody

While every care is taken to ensure the accuracy of this product Mackay Regional Council makes no representations or warranties about the accuracy, reliability, completeness or suitability for any particular purpose and disclaims all responsibility and all liability (including without limitation, liability in negligence) or all expenses, losses, damages (including indirect or consequential damage) and costs you may incur as a result of this product being inaccurate or incomplete in any way or for any reason.

Effective from 15th June 2026
 © Copyright Mackay Regional Council 2018
 Geocentric Datum of Australia 2020 (GDA2020)



Zone Map - Z0 - 9



Zones

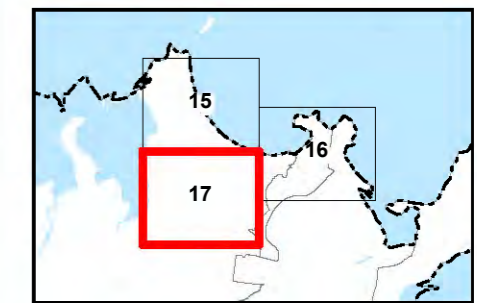

- Zone precinct boundary
- Residential zones**
 - Low density residential
 - Medium density residential
 - High density residential
- Centre zones**
 - Principal centre
 - Major centre
 - District centre
 - Local centre
 - Neighbourhood centre
 - Specialised centre
- Recreation and conservation zones**
 - Sport and recreation
 - Open space
 - Conservation
- Industry zones**
 - Low impact industry
 - High impact industry
 - Industry investigation
- Other zones**
 - Community facilities
 - Emerging community
 - Mixed use
 - Rural
 - Rural residential
 - Special purpose
 - Tourism
 - Township
- Areas regulated under other legislation**
 - Priority development area. Refer to Part 10.3. This area is regulated under the Economic Development Act 2012.
 - Strategic port land. Refer to Part 10.1. This area is regulated under the Transport Infrastructure Act 1994.
 - Airport land. Refer to Part 10.2. This area is regulated under the Airport Assets (Restructuring and Disposal) Act 2008.
- Cadastre**
 - Local Government Boundary
 - Cadastre - October 2024 (Sourced DoR)
 - Suburb or Locality
 - Waterway or Waterbody

While every care is taken to ensure the accuracy of this product Mackay Regional Council makes no representations or warranties about the accuracy, reliability, completeness or suitability for any particular purpose and disclaims all responsibility and all liability (including without limitation, liability in negligence) or all expenses, losses, damages (including indirect or consequential damage) and costs you may incur as a result of this product being inaccurate or incomplete in any way or for any reason.

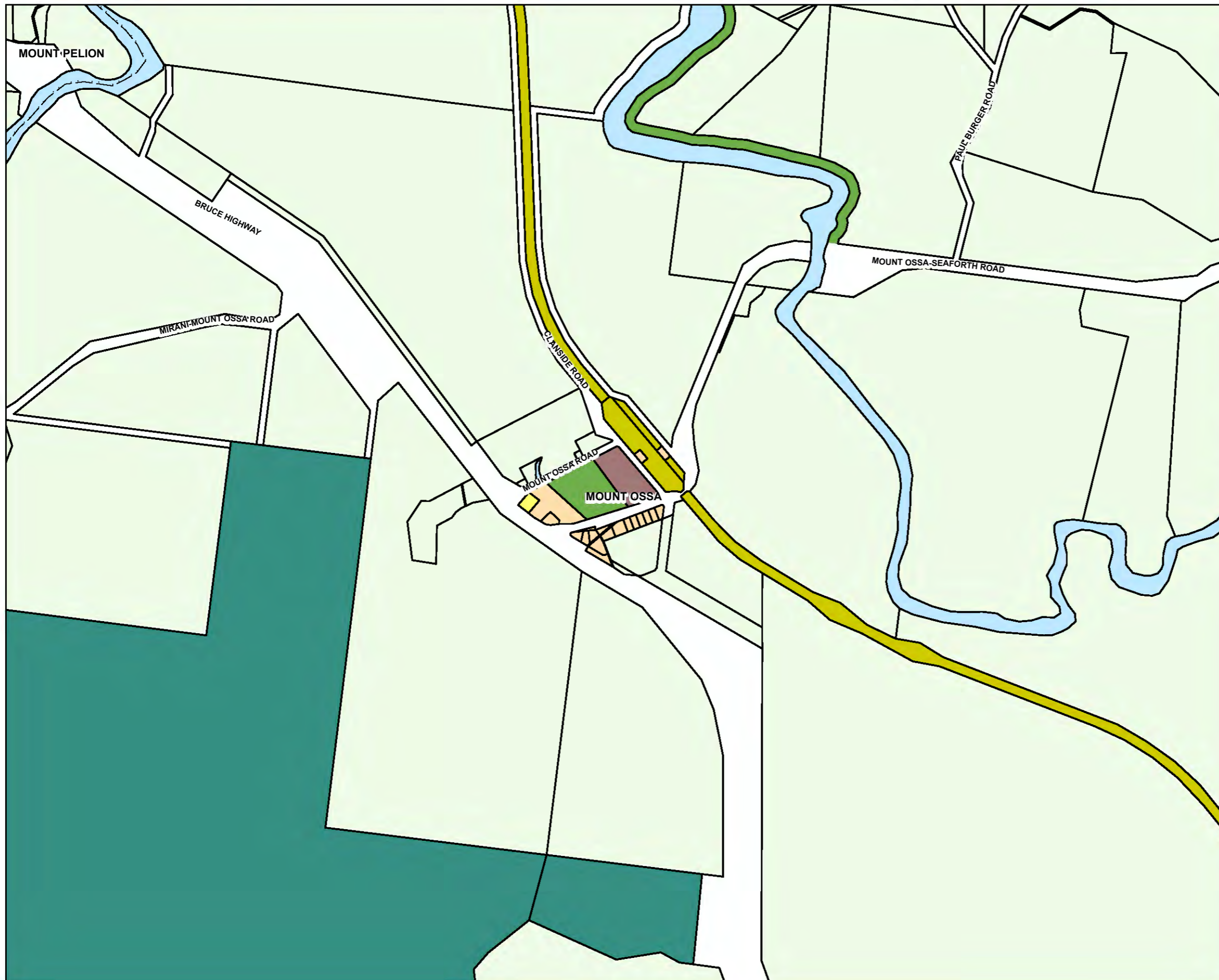
Effective from 15th June 2026

© Copyright Mackay Regional Council 2018
Geocentric Datum of Australia 2020 (GDA2020)

Approx Scale @ A3 1:10000



Zone Map - Z0 - 10



Zones

- Zone precinct boundary
- Residential zones**
 - Low density residential
 - Medium density residential
 - High density residential
- Centre zones**
 - Principal centre
 - Major centre
 - District centre
 - Local centre
 - Neighbourhood centre
 - Specialised centre
- Recreation and conservation zones**
 - Sport and recreation
 - Open space
 - Conservation
- Industry zones**
 - Low impact industry
 - High impact industry
 - Industry investigation
- Other zones**

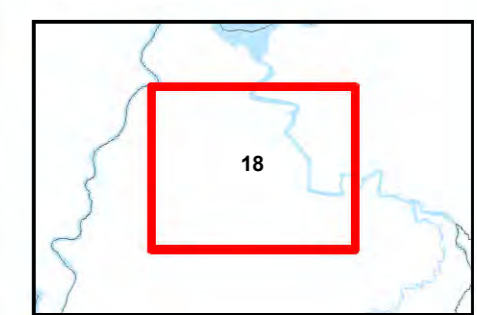
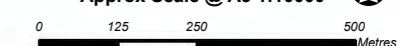
Community facilities	Rural residential
Emerging community	Special purpose
Mixed use	Tourism
Rural	Township
- Areas regulated under other legislation**
 - Priority development area. Refer to Part 10.3. This area is regulated under the Economic Development Act 2012.
 - Strategic port land. Refer to Part 10.1. This area is regulated under the Transport Infrastructure Act 1994.
 - Airport land. Refer to Part 10.2. This area is regulated under the Airport Assets (Restructuring and Disposal) Act 2008.
- Cadastre**
 - Local Government Boundary
 - Cadastre - October 2024 (Sourced DoR)
 - Suburb or Locality
 - Waterway or Waterbody

While every care is taken to ensure the accuracy of this product Mackay Regional Council makes no representations or warranties about the accuracy, reliability, completeness or suitability for any particular purpose and disclaims all responsibility and all liability (including without limitation, liability in negligence) or all expenses, losses, damages (including indirect or consequential damage) and costs you may incur as a result of this product being inaccurate or incomplete in any way or for any reason.

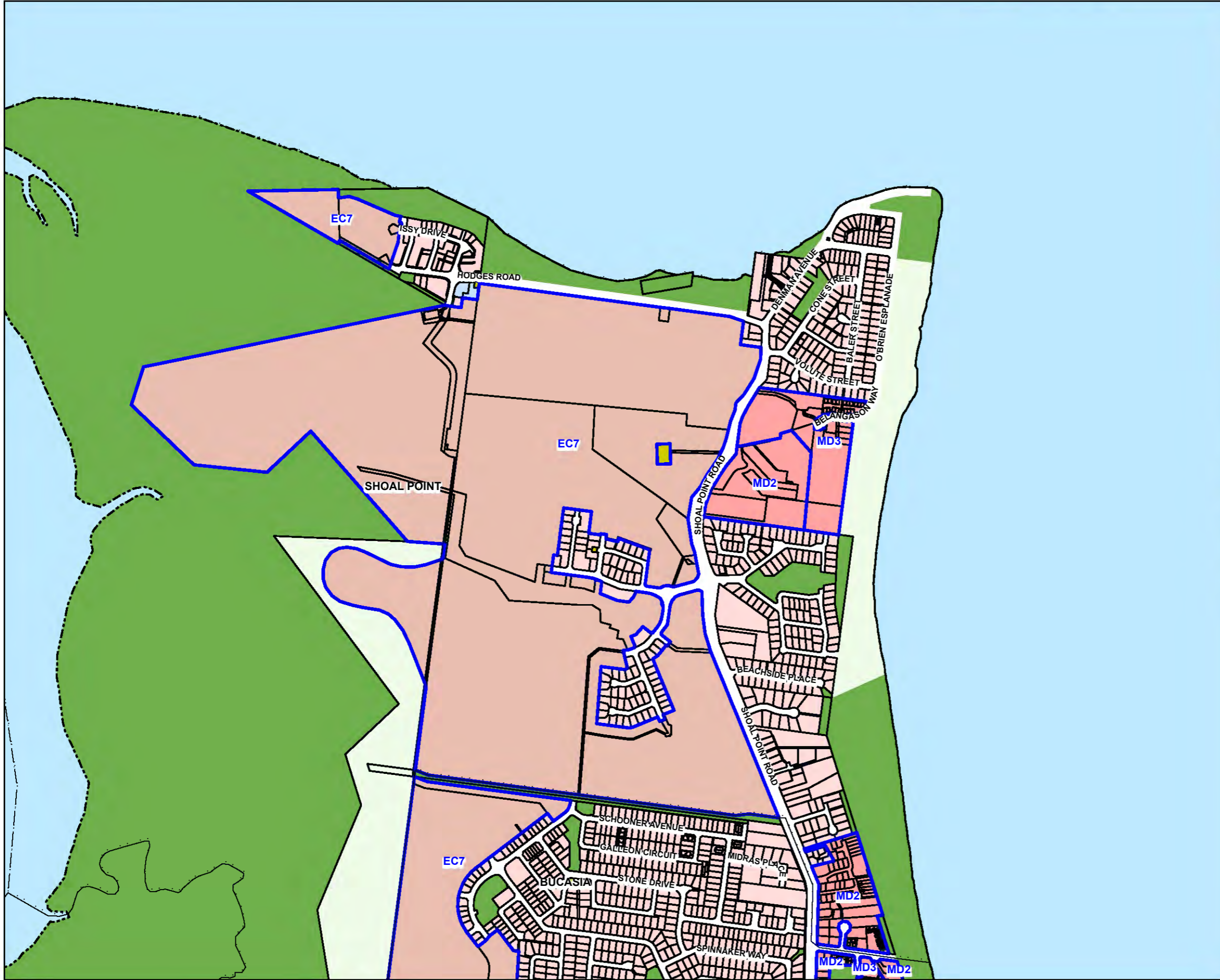
Effective from 15th June 2026

© Copyright Mackay Regional Council 2018
Geocentric Datum of Australia 2020 (GDA2020)

Approx Scale @ A3 1:10000



Zone Map - Z0 - 11



Zones

- Zone precinct boundary
- Residential zones**
 - Low density residential
 - Medium density residential
 - High density residential
- Centre zones**
 - Principal centre
 - Major centre
 - District centre
 - Local centre
 - Neighbourhood centre
 - Specialised centre
- Recreation and conservation zones**
 - Sport and recreation
 - Open space
 - Conservation
- Industry zones**
 - Low impact industry
 - High impact industry
 - Industry investigation
- Other zones**
 - Community facilities
 - Emerging community
 - Mixed use
 - Rural
 - Rural residential
 - Special purpose
 - Tourism
 - Township
- Areas regulated under other legislation**
 - Priority development area. Refer to Part 10.3. This area is regulated under the Economic Development Act 2012.
 - Strategic port land. Refer to Part 10.1. This area is regulated under the Transport Infrastructure Act 1994.
 - Airport land. Refer to Part 10.2. This area is regulated under the Airport Assets (Restructuring and Disposal) Act 2008.
- Cadastre**
 - Local Government Boundary
 - Cadastre - October 2024 (Sourced DoR)
 - Suburb or Locality
 - Waterway or Waterbody

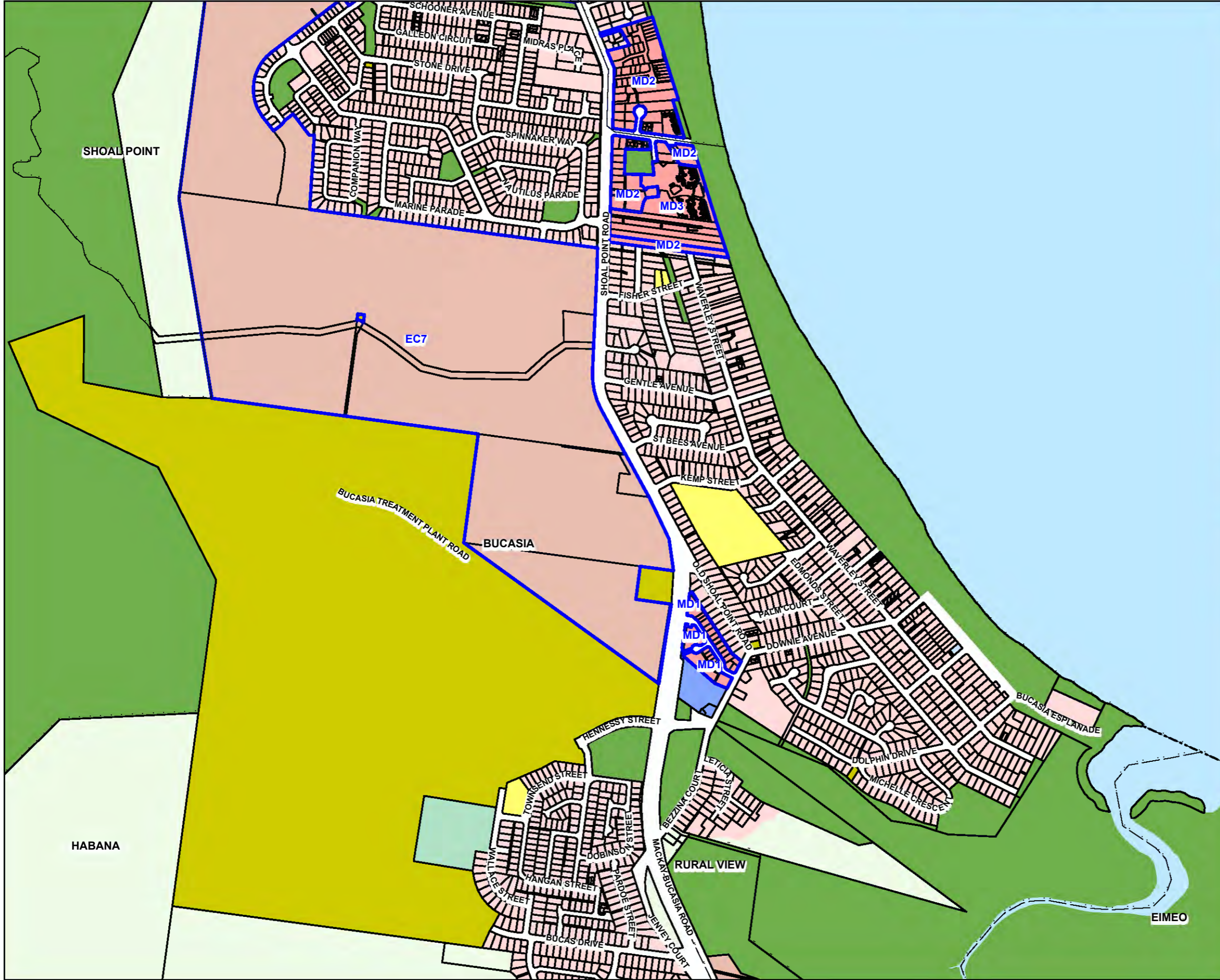
While every care is taken to ensure the accuracy of this product Mackay Regional Council makes no representations or warranties about the accuracy, reliability, completeness or suitability for any particular purpose and disclaims all responsibility and all liability (including without limitation, liability in negligence) or all expenses, losses, damages (including indirect or consequential damage) and costs you may incur as a result of this product being inaccurate or incomplete in any way or for any reason.

Effective from 15th June 2026

© Copyright Mackay Regional Council 2018
Geocentric Datum of Australia 2020 (GDA2020)

Approx Scale @ A3 1:10000

Zone Map - Z0 - 12



Zones

- Zone precinct boundary

Residential zones

- Low density residential
- Medium density residential
- High density residential

Centre zones

- Principal centre
- Major centre
- District centre
- Local centre
- Neighbourhood centre
- Specialised centre

Recreation and conservation zones

- Sport and recreation
- Open space
- Conservation

Industry zones

- Low impact industry
- High impact industry
- Industry investigation

Other zones

- Community facilities
- Emerging community
- Mixed use
- Rural
- Rural residential
- Special purpose
- Tourism
- Township

Areas regulated under other legislation

- Priority development area. Refer to Part 10.3. This area is regulated under the Economic Development Act 2012.
- Strategic port land. Refer to Part 10.1. This area is regulated under the Transport Infrastructure Act 1994.
- Airport land. Refer to Part 10.2. This area is regulated under the Airport Assets (Restructuring and Disposal) Act 2008.

Cadastre

- Local Government Boundary
- Cadastre - October 2024 (Sourced DoR)
- Suburb or Locality
- Waterway or Waterbody

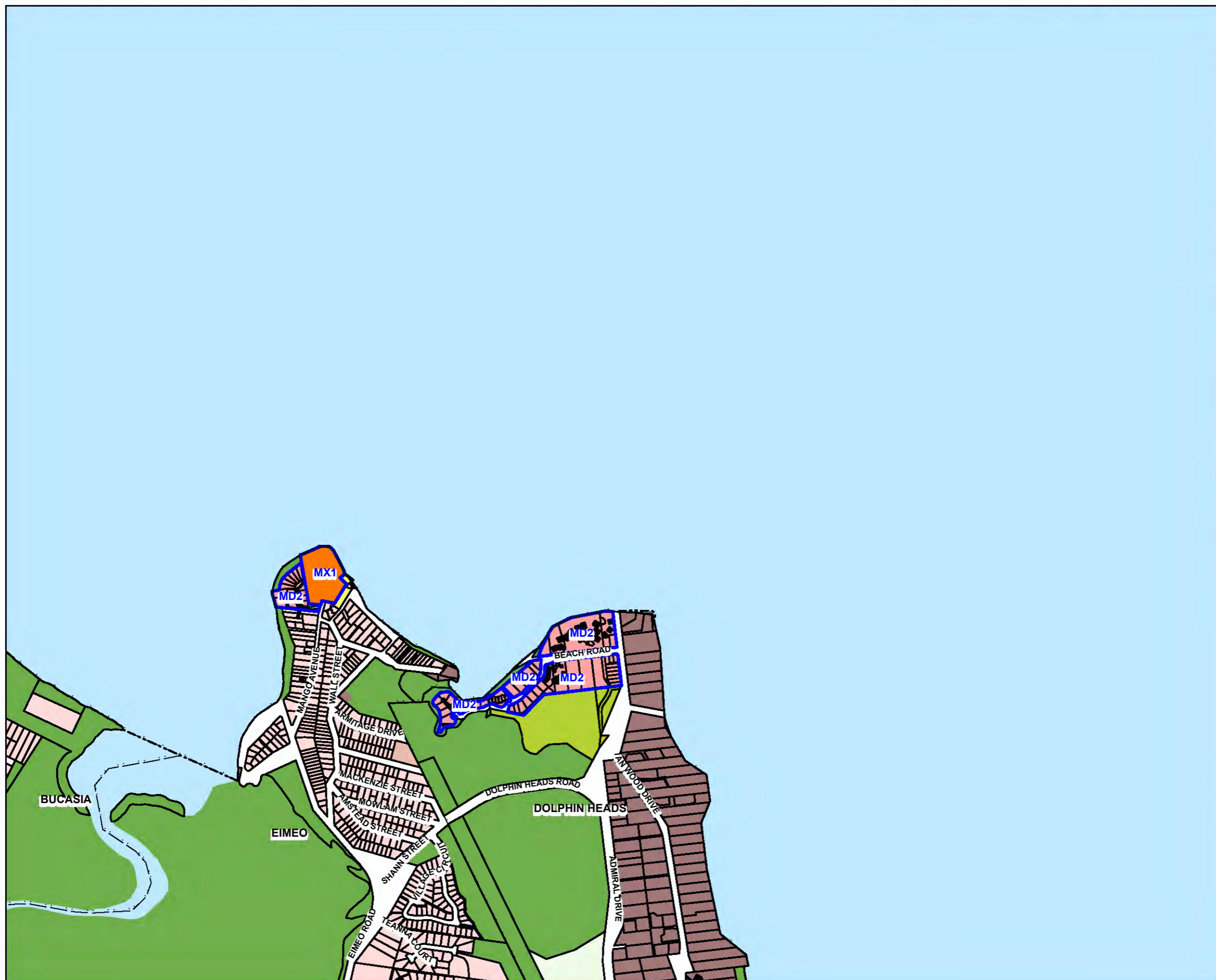
While every care is taken to ensure the accuracy of this product Mackay Regional Council makes no representations or warranties about the accuracy, reliability, completeness or suitability for any particular purpose and disclaims all responsibility and all liability (including without limitation, liability in negligence) or all expenses, losses, damages (including indirect or consequential damage) and costs you may incur as a result of this product being inaccurate or incomplete in any way or for any reason.

Effective from 15th June 2026

© Copyright Mackay Regional Council 2018
Geocentric Datum of Australia 2020 (GDA2020)

Approx Scale @ A3 1:10000

Zone Map - Z0 - 13



Zones

- Zone precinct boundary
- Residential zones**
 - Low density residential
 - Medium density residential
 - High density residential
- Centre zones**
 - Principal centre
 - Major centre
 - District centre
 - Local centre
 - Neighbourhood centre
 - Specialised centre
- Recreation and conservation zones**
 - Sport and recreation
 - Open space
 - Conservation
- Industry zones**
 - Low impact industry
 - High impact industry
 - Industry investigation
- Other zones**

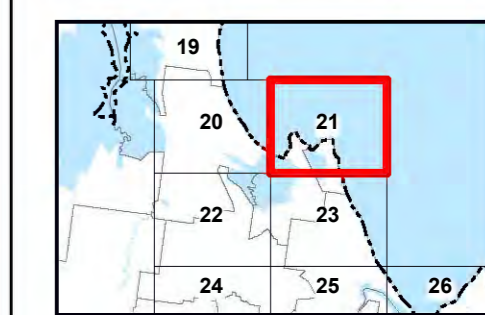
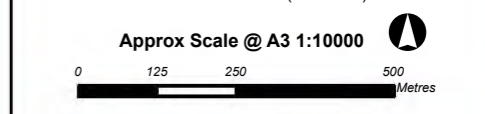
Community facilities	Rural residential
Emerging community	Special purpose
Mixed use	Tourism
Rural	Township

- Areas regulated under other legislation**
- Priority development area. Refer to Part 10.3. This area is regulated under the Economic Development Act 2012.
 - Strategic port land. Refer to Part 10.1. This area is regulated under the Transport Infrastructure Act 1994.
 - Airport land. Refer to Part 10.2. This area is regulated under the Airport Assets (Restructuring and Disposal) Act 2008.

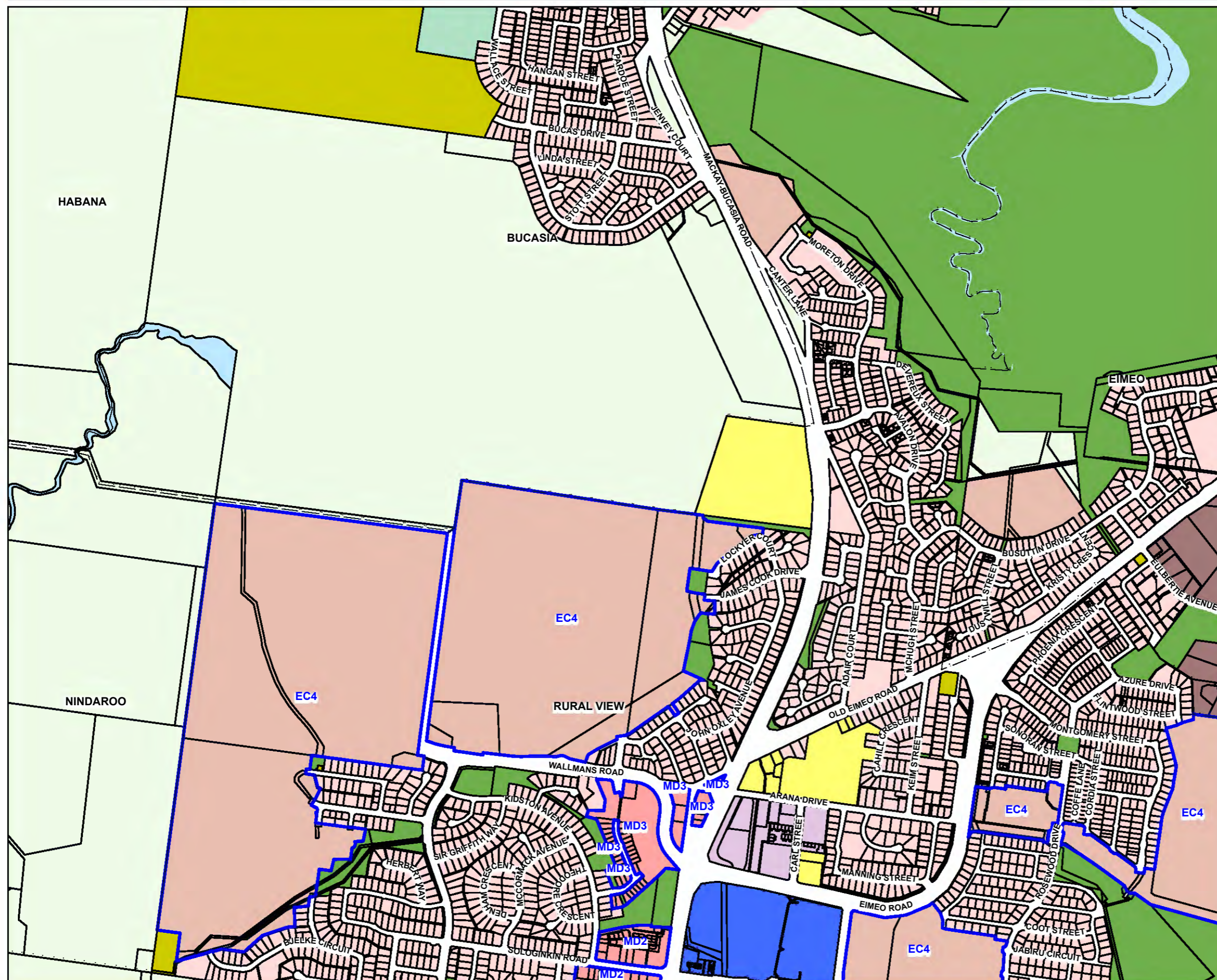
- Cadastral**
- Local Government Boundary
 - Cadastre - October 2024 (Sourced DoR)
 - Suburb or Locality
 - Waterway or Waterbody

While every care is taken to ensure the accuracy of this product Mackay Regional Council makes no representations or warranties about the accuracy, reliability, completeness or suitability for any particular purpose and disclaims all responsibility and all liability (including without limitation, liability in negligence) or all expenses, losses, damages (including indirect or consequential damage) and costs you may incur as a result of this product being inaccurate or incomplete in any way or for any reason.

Effective from 15th June 2026
 © Copyright Mackay Regional Council 2018
 Geocentric Datum of Australia 2020 (GDA2020)



Zone Map - Z0 - 14



Zones

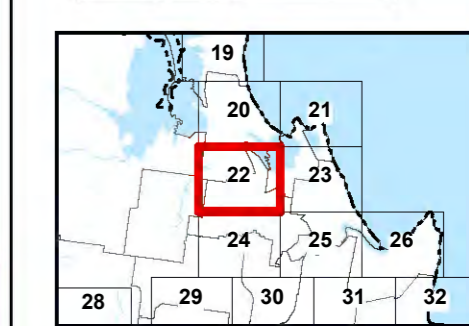
- Zone precinct boundary
- Residential zones**
 - Low density residential
 - Medium density residential
 - High density residential
- Centre zones**
 - Principal centre
 - Major centre
 - District centre
 - Local centre
 - Neighbourhood centre
 - Specialised centre
- Recreation and conservation zones**
 - Sport and recreation
 - Open space
 - Conservation
- Industry zones**
 - Low impact industry
 - High impact industry
 - Industry investigation
- Other zones**
 - Community facilities
 - Emerging community
 - Mixed use
 - Rural
 - Rural residential
 - Special purpose
 - Tourism
 - Township

- Areas regulated under other legislation**
- Priority development area. Refer to Part 10.3. This area is regulated under the Economic Development Act 2012.
 - Strategic port land. Refer to Part 10.1. This area is regulated under the Transport Infrastructure Act 1994.
 - Airport land. Refer to Part 10.2. This area is regulated under the Airport Assets (Restructuring and Disposal) Act 2008.

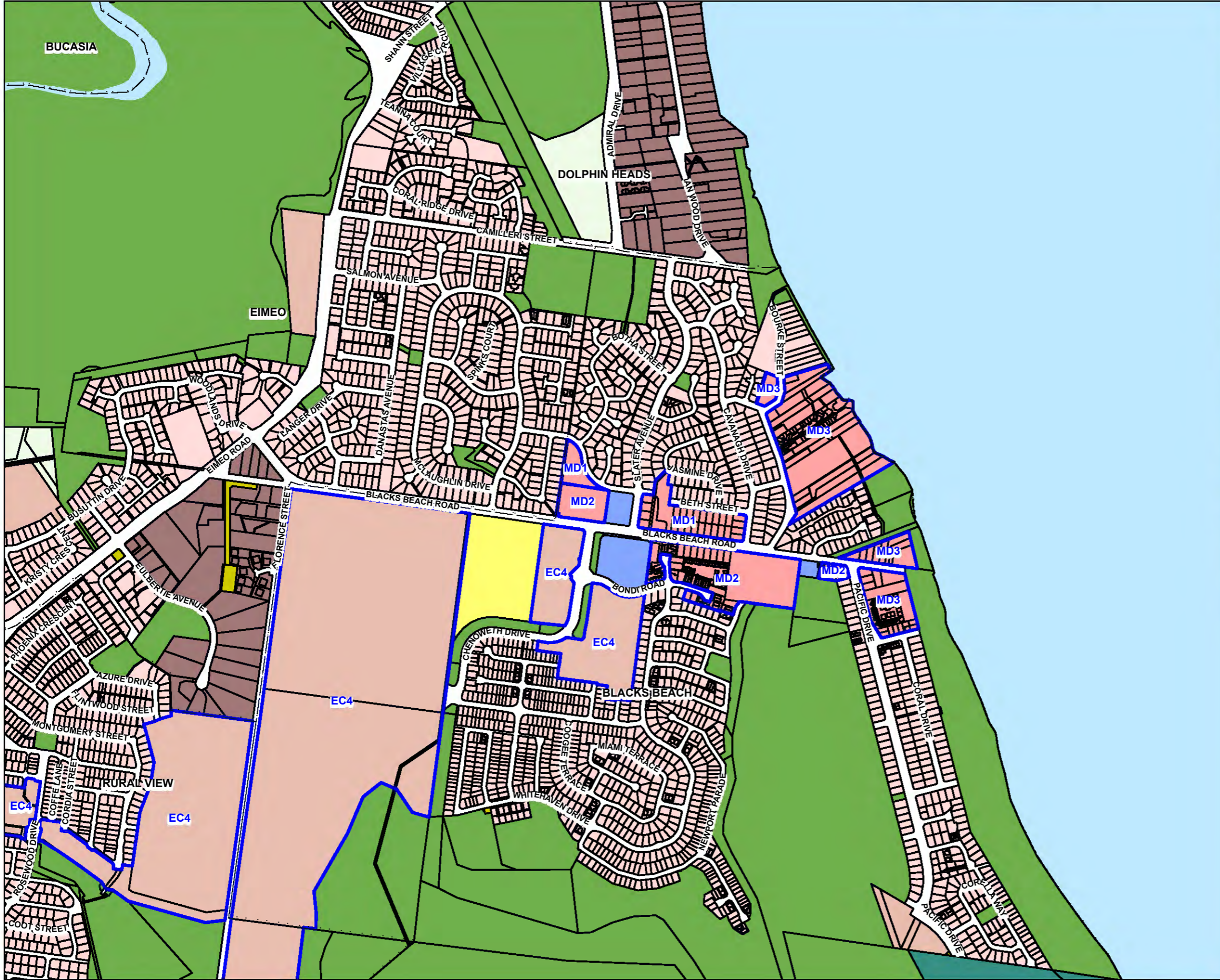
- Cadastral**
- Local Government Boundary
 - Cadastre - October 2024 (Sourced DoR)
 - Suburb or Locality
 - Waterway or Waterbody

While every care is taken to ensure the accuracy of this product Mackay Regional Council makes no representations or warranties about the accuracy, reliability, completeness or suitability for any particular purpose and disclaims all responsibility and all liability (including without limitation, liability in negligence) or all expenses, losses, damages (including indirect or consequential damage) and costs you may incur as a result of this product being inaccurate or incomplete in any way or for any reason.

Effective from 15th June 2026
© Copyright Mackay Regional Council 2018
Geocentric Datum of Australia 2020 (GDA2020)



Zone Map - Z0 - 15



Zones

- Zone precinct boundary

Residential zones

- Low density residential
- Medium density residential
- High density residential

Centre zones

- Principal centre
- Major centre
- District centre
- Local centre
- Neighbourhood centre
- Specialised centre

Recreation and conservation zones

- Sport and recreation
- Open space
- Conservation

Industry zones

- Low impact industry
- High impact industry
- Industry investigation

Other zones

- Community facilities
- Emerging community
- Mixed use
- Rural
- Rural residential
- Special purpose
- Tourism
- Township

Areas regulated under other legislation

- Priority development area. Refer to Part 10.3. This area is regulated under the Economic Development Act 2012.
- Strategic port land. Refer to Part 10.1. This area is regulated under the Transport Infrastructure Act 1994.
- Airport land. Refer to Part 10.2. This area is regulated under the Airport Assets (Restructuring and Disposal) Act 2008.

Cadastre

- Local Government Boundary
- Cadastre - October 2024 (Sourced DoR)
- Suburb or Locality
- Waterway or Waterbody

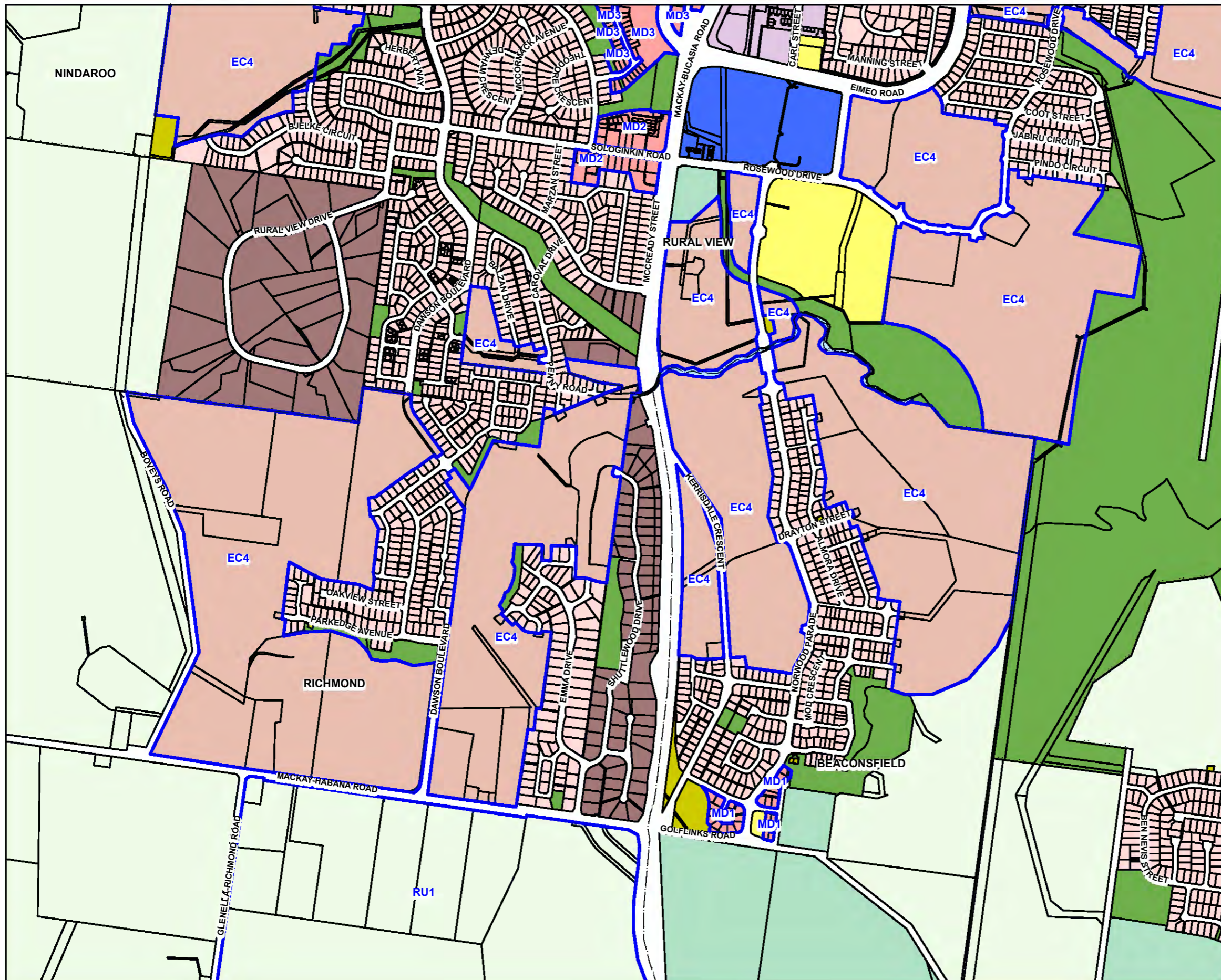
While every care is taken to ensure the accuracy of this product Mackay Regional Council makes no representations or warranties about the accuracy, reliability, completeness or suitability for any particular purpose and disclaims all responsibility and all liability (including without limitation, liability in negligence) or all expenses, losses, damages (including indirect or consequential damage) and costs you may incur as a result of this product being inaccurate or incomplete in any way or for any reason.

Effective from 15th June 2026

© Copyright Mackay Regional Council 2018
Geocentric Datum of Australia 2020 (GDA2020)

Approx Scale @ A3 1:10000

Zone Map - Z0 - 16



Zones

- Zone precinct boundary

Residential zones

- Low density residential
- Medium density residential
- High density residential

Centre zones

- Principal centre
- Major centre
- District centre
- Local centre
- Neighbourhood centre
- Specialised centre

Recreation and conservation zones

- Sport and recreation
- Open space
- Conservation

Industry zones

- Low impact industry
- High impact industry
- Industry investigation

Other zones

- Community facilities
- Emerging community
- Mixed use
- Rural
- Rural residential
- Special purpose
- Tourism
- Township

Areas regulated under other legislation

- Priority development area. Refer to Part 10.3. This area is regulated under the Economic Development Act 2012.
- Strategic port land. Refer to Part 10.1. This area is regulated under the Transport Infrastructure Act 1994.
- Airport land. Refer to Part 10.2. This area is regulated under the Airport Assets (Restructuring and Disposal) Act 2008.

Cadastre

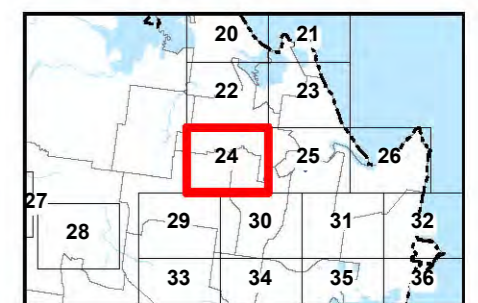
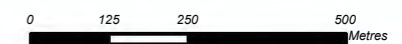
- Local Government Boundary
- Cadastre - October 2024 (Sourced DoR)
- Suburb or Locality
- Waterway or Waterbody

While every care is taken to ensure the accuracy of this product Mackay Regional Council makes no representations or warranties about the accuracy, reliability, completeness or suitability for any particular purpose and disclaims all responsibility and all liability (including without limitation, liability in negligence) or all expenses, losses, damages (including indirect or consequential damage) and costs you may incur as a result of this product being inaccurate or incomplete in any way or for any reason.

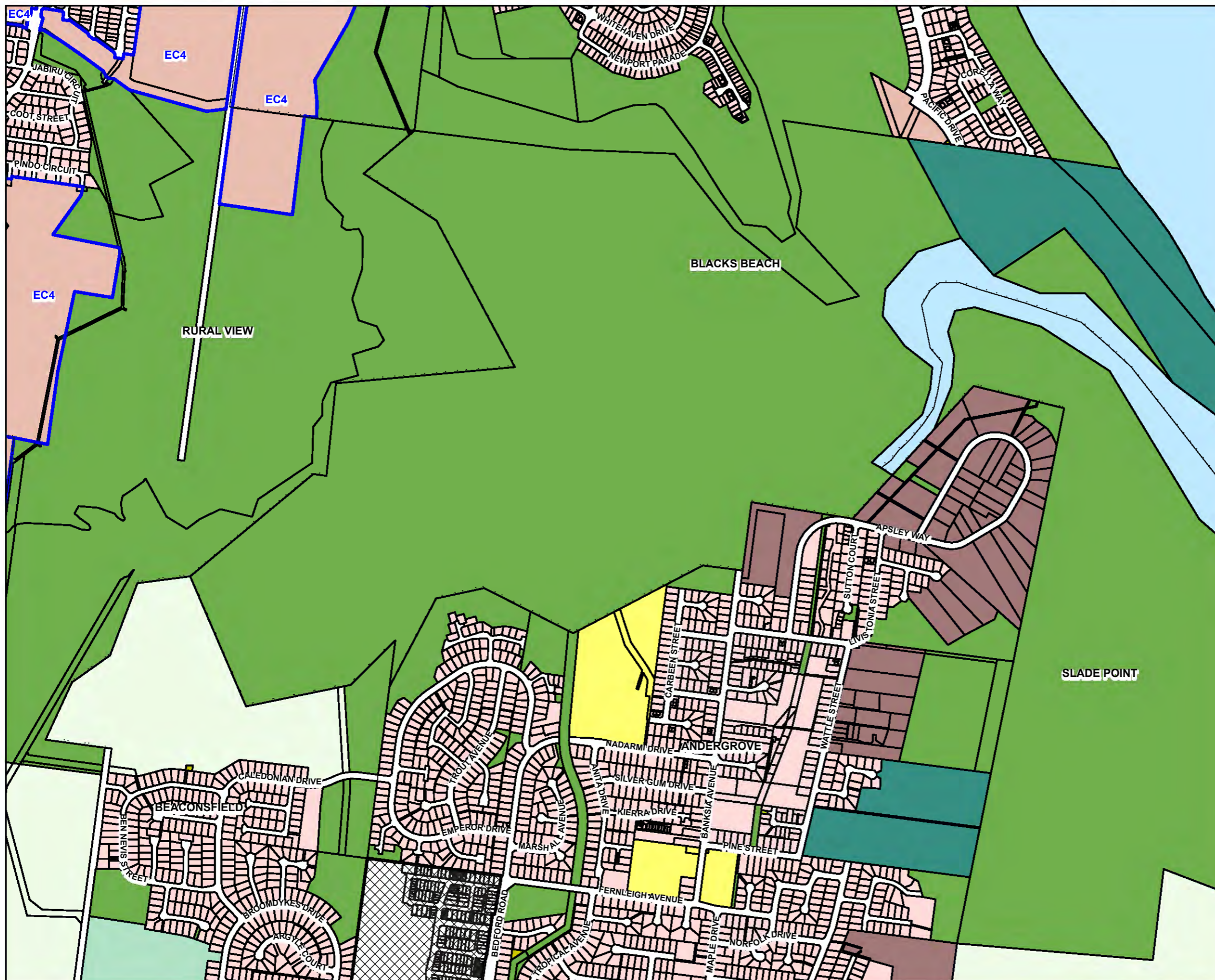
Effective from 15th June 2026

© Copyright Mackay Regional Council 2018
Geocentric Datum of Australia 2020 (GDA2020)

Approx Scale @ A3 1:10000



Zone Map - Z0 - 17



Zones

- Zone precinct boundary
- Residential zones**
 - Low density residential
 - Medium density residential
 - High density residential
- Centre zones**
 - Principal centre
 - Major centre
 - District centre
 - Local centre
 - Neighbourhood centre
 - Specialised centre
- Recreation and conservation zones**
 - Sport and recreation
 - Open space
 - Conservation
- Industry zones**
 - Low impact industry
 - High impact industry
 - Industry investigation
- Other zones**
 - Community facilities
 - Emerging community
 - Mixed use
 - Rural
 - Rural residential
 - Special purpose
 - Tourism
 - Township

Areas regulated under other legislation

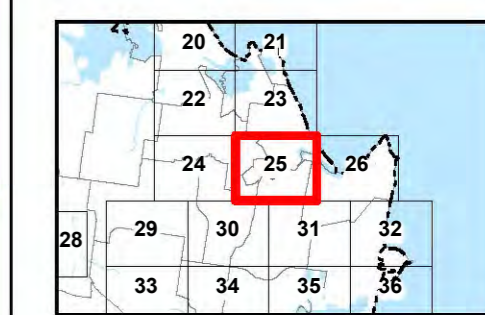
- Priority development area. Refer to Part 10.3. This area is regulated under the Economic Development Act 2012.
- Strategic port land. Refer to Part 10.1. This area is regulated under the Transport Infrastructure Act 1994.
- Airport land. Refer to Part 10.2. This area is regulated under the Airport Assets (Restructuring and Disposal) Act 2008.

Cadastre

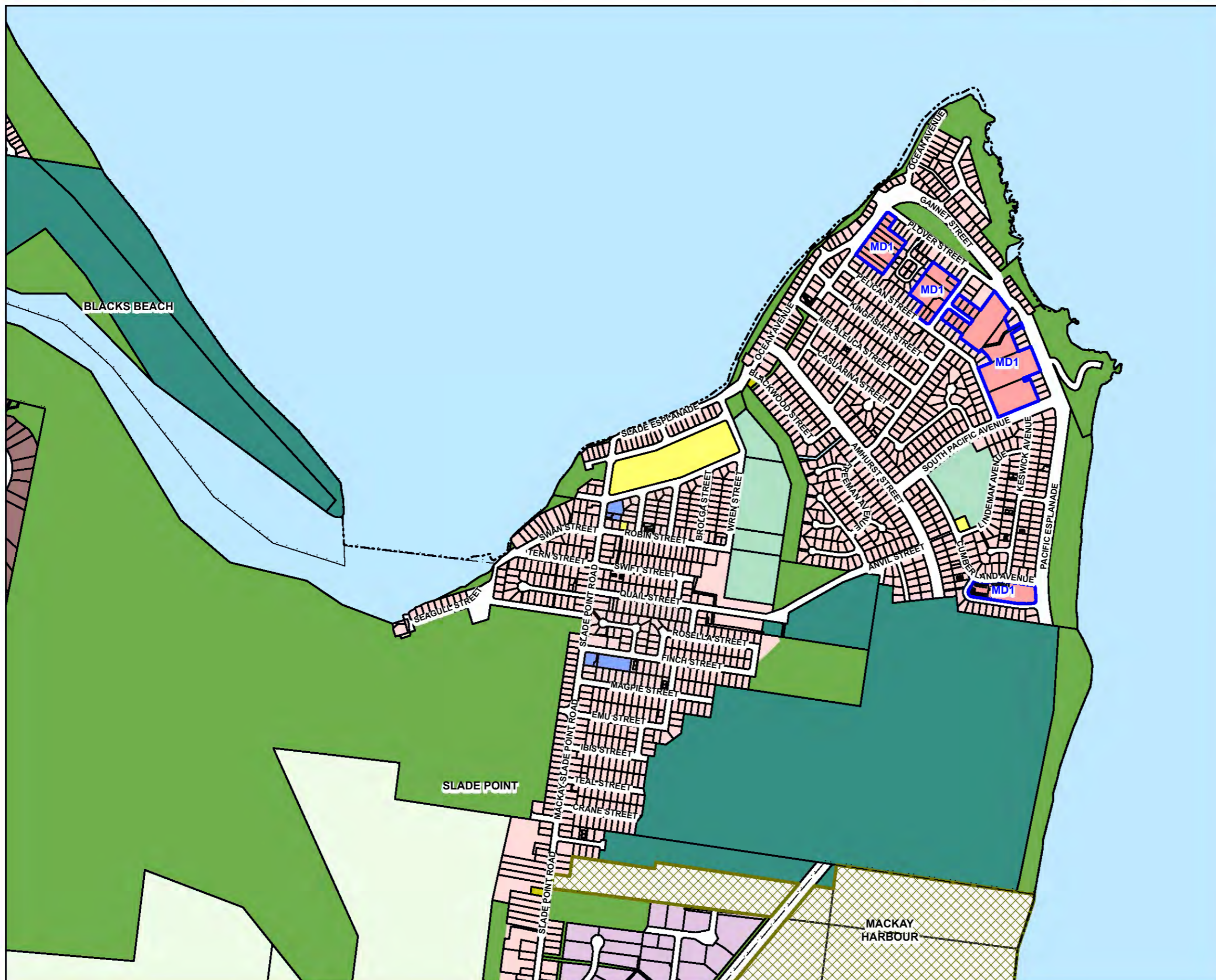
- Local Government Boundary
- Cadastre - October 2024 (Sourced DoR)
- Suburb or Locality
- Waterway or Waterbody

While every care is taken to ensure the accuracy of this product Mackay Regional Council makes no representations or warranties about the accuracy, reliability, completeness or suitability for any particular purpose and disclaims all responsibility and all liability (including without limitation, liability in negligence) or all expenses, losses, damages (including indirect or consequential damage) and costs you may incur as a result of this product being inaccurate or incomplete in any way or for any reason.

Effective from 15th June 2026
 © Copyright Mackay Regional Council 2018
 Geocentric Datum of Australia 2020 (GDA2020)



Zone Map - Z0 - 18



Zones

- Zone precinct boundary

Residential zones

- Low density residential
- Medium density residential
- High density residential

Centre zones

- Principal centre
- Major centre
- District centre
- Local centre
- Neighbourhood centre
- Specialised centre

Recreation and conservation zones

- Sport and recreation
- Open space
- Conservation

Industry zones

- Low impact industry
- High impact industry
- Industry investigation

Other zones

- Community facilities
- Emerging community
- Mixed use
- Rural
- Rural residential
- Special purpose
- Tourism
- Township

Areas regulated under other legislation

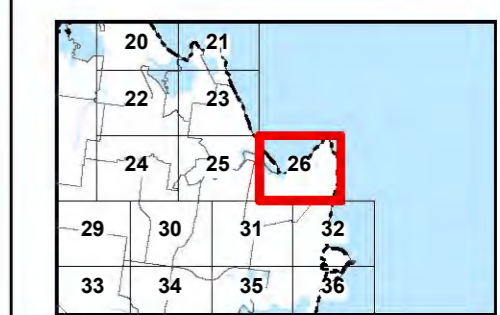
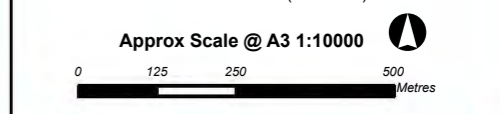
- Priority development area. Refer to Part 10.3. This area is regulated under the Economic Development Act 2012.
- Strategic port land. Refer to Part 10.1. This area is regulated under the Transport Infrastructure Act 1994.
- Airport land. Refer to Part 10.2. This area is regulated under the Airport Assets (Restructuring and Disposal) Act 2008.

Cadastral

- Local Government Boundary
- Cadastral - October 2024 (Sourced DoR)
- Suburb or Locality
- Waterway or Waterbody

While every care is taken to ensure the accuracy of this product Mackay Regional Council makes no representations or warranties about the accuracy, reliability, completeness or suitability for any particular purpose and disclaims all responsibility and all liability (including without limitation, liability in negligence) or all expenses, losses, damages (including indirect or consequential damage) and costs you may incur as a result of this product being inaccurate or incomplete in any way or for any reason.

Effective from 15th June 2026
 © Copyright Mackay Regional Council 2018
 Geocentric Datum of Australia 2020 (GDA2020)



Zone Map - Z0 - 19



Zones

- Zone precinct boundary

Residential zones

- Low density residential
- Medium density residential
- High density residential

Centre zones

- Principal centre
- Major centre
- District centre
- Local centre
- Neighbourhood centre
- Specialised centre

Recreation and conservation zones

- Sport and recreation
- Open space
- Conservation

Industry zones

- Low impact industry
- High impact industry
- Industry investigation

Other zones

- Community facilities
- Emerging community
- Mixed use
- Rural
- Rural residential
- Special purpose
- Tourism
- Township

Areas regulated under other legislation

- Priority development area. Refer to Part 10.3. This area is regulated under the Economic Development Act 2012.
- Strategic port land. Refer to Part 10.1. This area is regulated under the Transport Infrastructure Act 1994.
- Airport land. Refer to Part 10.2. This area is regulated under the Airport Assets (Restructuring and Disposal) Act 2008.

Cadastral

- Local Government Boundary
- Cadastral - October 2024 (Sourced DoR)
- Suburb or Locality
- Waterway or Waterbody

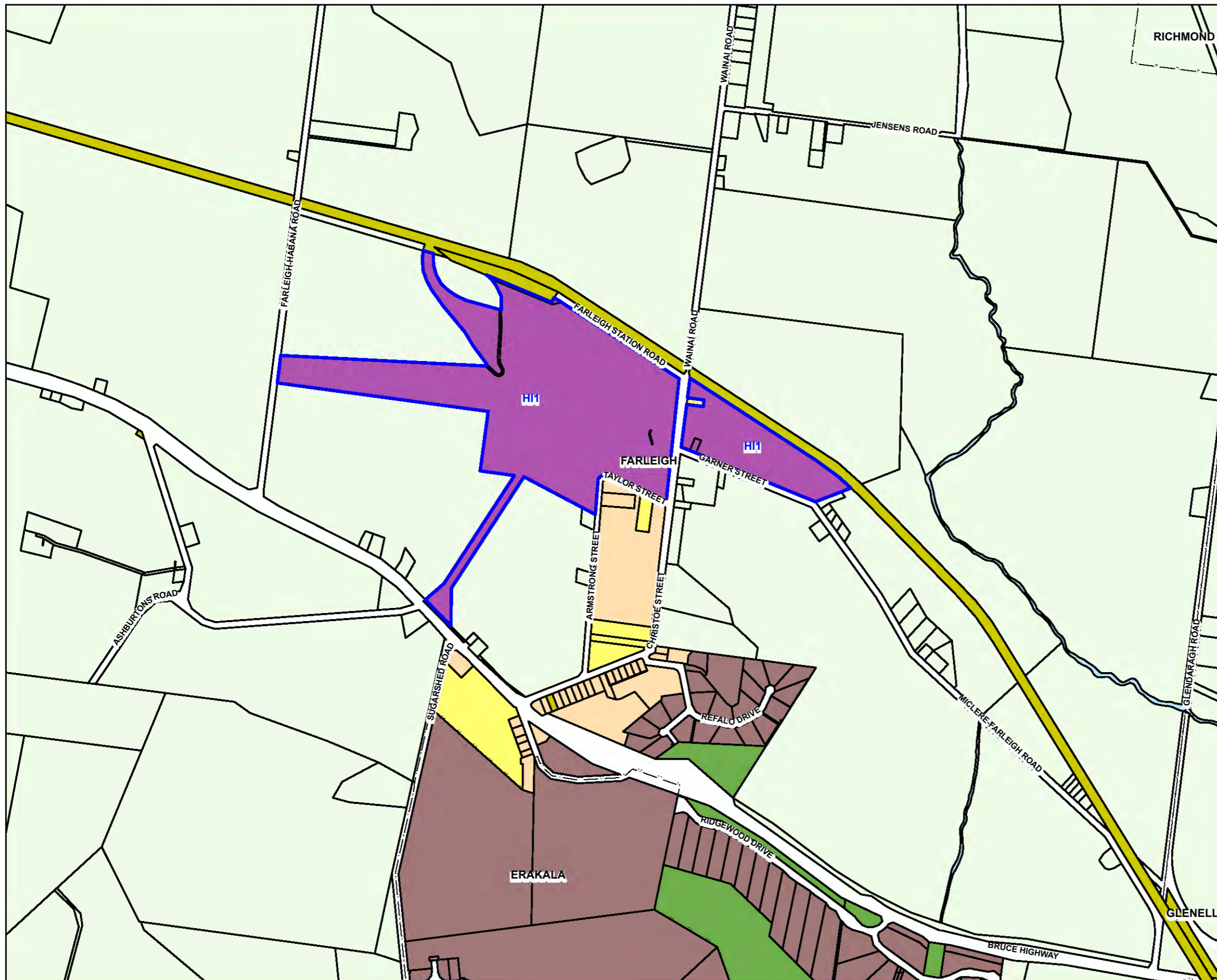
While every care is taken to ensure the accuracy of this product Mackay Regional Council makes no representations or warranties about the accuracy, reliability, completeness or suitability for any particular purpose and disclaims all responsibility and all liability (including without limitation, liability in negligence) or all expenses, losses, damages (including indirect or consequential damage) and costs you may incur as a result of this product being inaccurate or incomplete in any way or for any reason.

Effective from 15th June 2026

© Copyright Mackay Regional Council 2018
Geocentric Datum of Australia 2020 (GDA2020)

Approx Scale @ A3 1:10000

Zone Map - Z0 - 20



Zones

- Zone precinct boundary

Residential zones

- Low density residential
- Medium density residential
- High density residential

Centre zones

- Principal centre
- Major centre
- District centre
- Local centre
- Neighbourhood centre
- Specialised centre

Recreation and conservation zones

- Sport and recreation
- Open space
- Conservation

Industry zones

- Low impact industry
- High impact industry
- Industry investigation

Other zones

- Community facilities
- Emerging community
- Mixed use
- Rural
- Rural residential
- Special purpose
- Tourism
- Township

Areas regulated under other legislation

- Priority development area. Refer to Part 10.3. This area is regulated under the Economic Development Act 2012.
- Strategic port land. Refer to Part 10.1. This area is regulated under the Transport Infrastructure Act 1994.
- Airport land. Refer to Part 10.2. This area is regulated under the Airport Assets (Restructuring and Disposal) Act 2008.

Cadastre

- Local Government Boundary
- Cadastre - October 2024 (Sourced DoR)
- Suburb or Locality
- Waterway or Waterbody

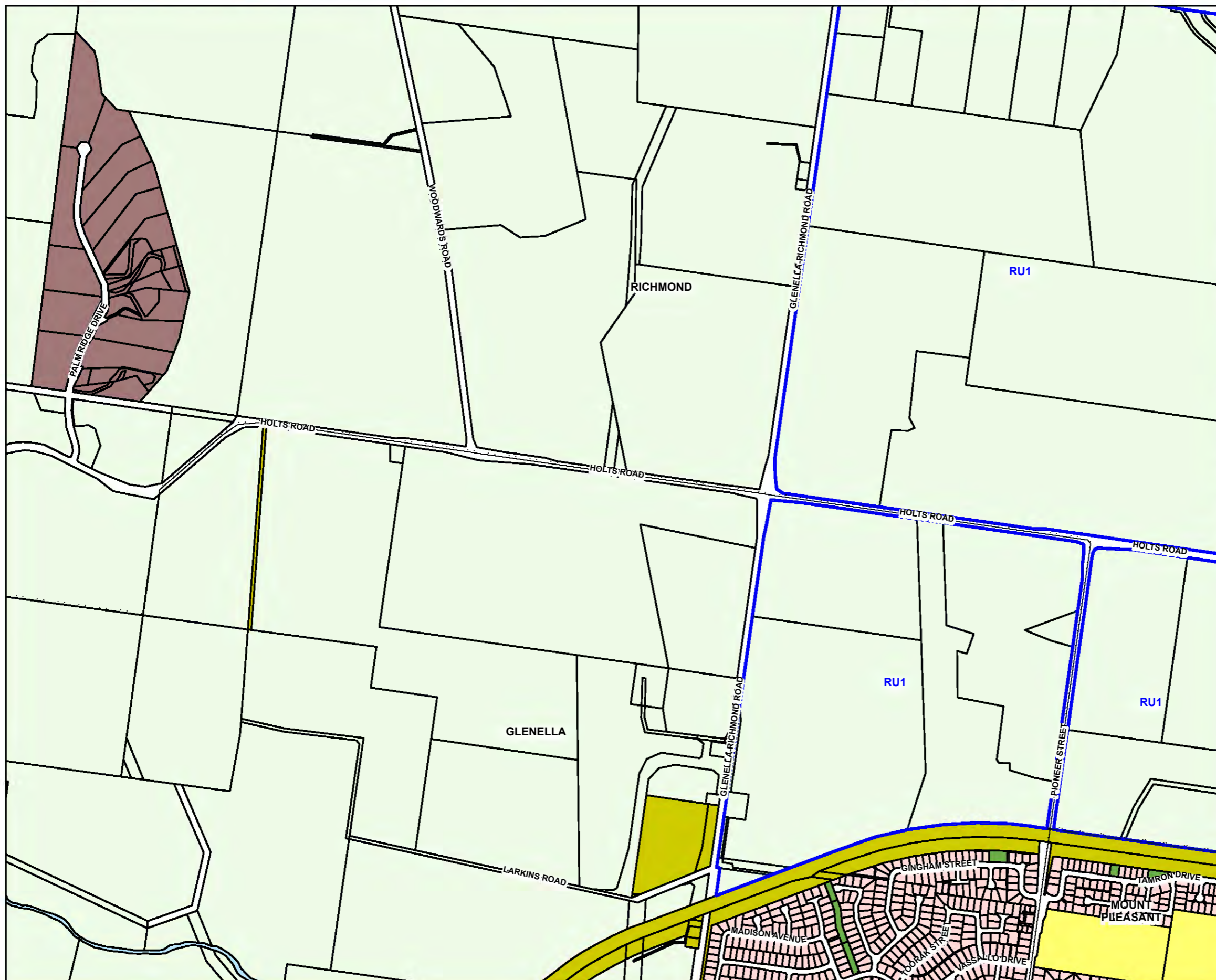
While every care is taken to ensure the accuracy of this product Mackay Regional Council makes no representations or warranties about the accuracy, reliability, completeness or suitability for any particular purpose and disclaims all responsibility and all liability (including without limitation, liability in negligence) or all expenses, losses, damages (including indirect or consequential damage) and costs you may incur as a result of this product being inaccurate or incomplete in any way or for any reason.

Effective from 15th June 2026

© Copyright Mackay Regional Council 2018
Geocentric Datum of Australia 2020 (GDA2020)

Approx Scale @ A3 1:10000

Zone Map - Z0 - 21



Zones

- Zone precinct boundary

Residential zones

- Low density residential
- Medium density residential
- High density residential

Centre zones

- Principal centre
- Major centre
- District centre
- Local centre
- Neighbourhood centre
- Specialised centre

Recreation and conservation zones

- Sport and recreation
- Open space
- Conservation

Industry zones

- Low impact industry
- High impact industry
- Industry investigation

Other zones

- Community facilities
- Emerging community
- Mixed use
- Rural
- Rural residential
- Special purpose
- Tourism
- Township

Areas regulated under other legislation

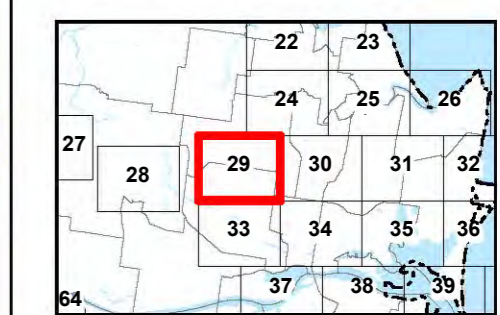
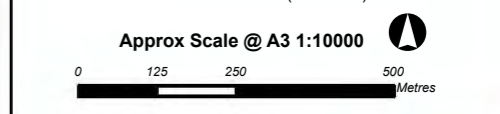
- Priority development area. Refer to Part 10.3. This area is regulated under the Economic Development Act 2012.
- Strategic port land. Refer to Part 10.1. This area is regulated under the Transport Infrastructure Act 1994.
- Airport land. Refer to Part 10.2. This area is regulated under the Airport Assets (Restructuring and Disposal) Act 2008.

Cadastre

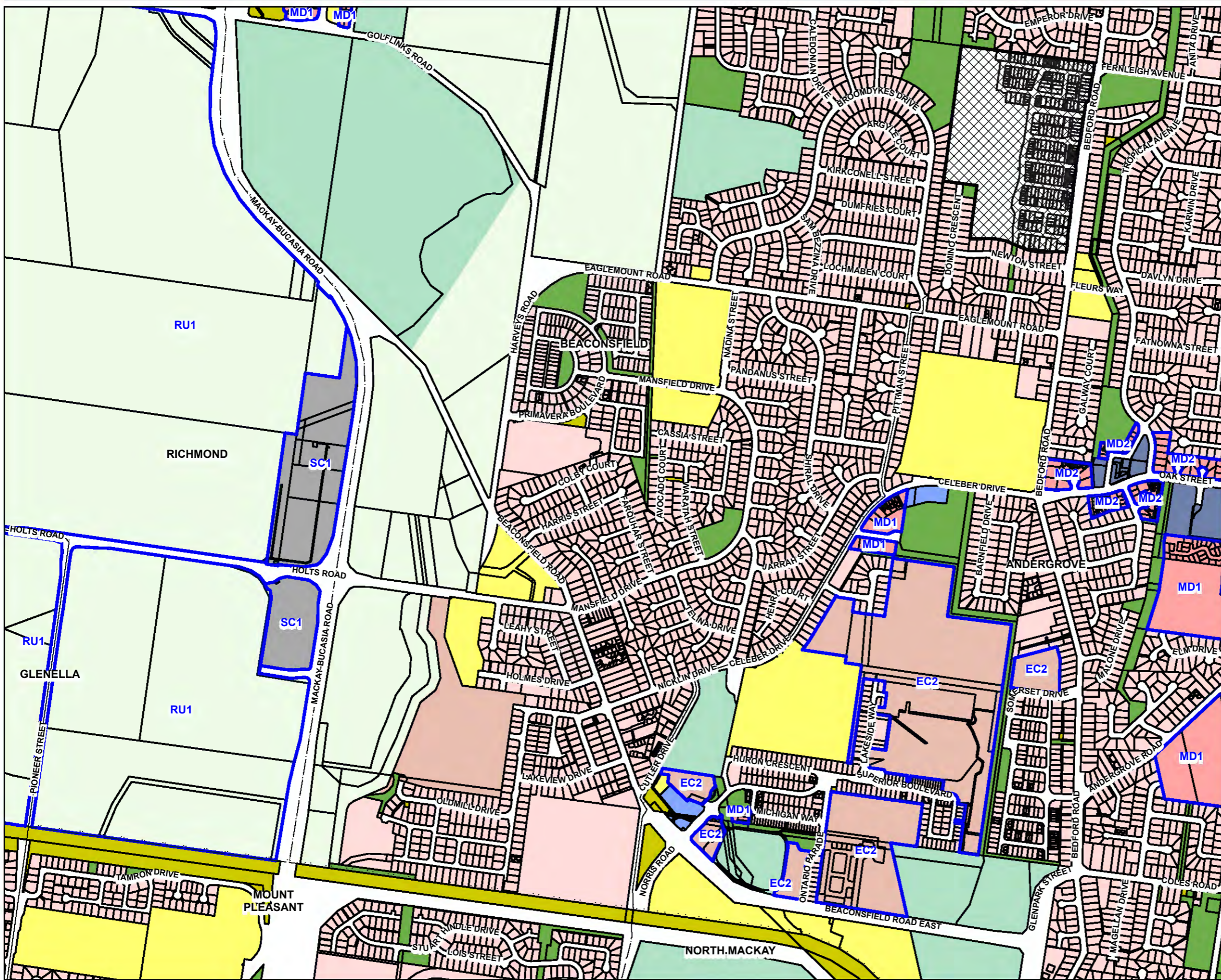
- Local Government Boundary
- Cadastre - October 2024 (Sourced DoR)
- Suburb or Locality
- Waterway or Waterbody

While every care is taken to ensure the accuracy of this product Mackay Regional Council makes no representations or warranties about the accuracy, reliability, completeness or suitability for any particular purpose and disclaims all responsibility and all liability (including without limitation, liability in negligence) or all expenses, losses, damages (including indirect or consequential damage) and costs you may incur as a result of this product being inaccurate or incomplete in any way or for any reason.

Effective from 15th June 2026
 © Copyright Mackay Regional Council 2018
 Geocentric Datum of Australia 2020 (GDA2020)



Zone Map - Z0 - 22



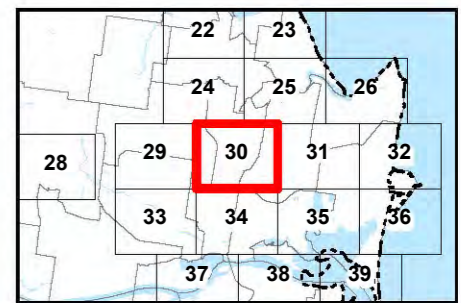

- Zones**
- Zone precinct boundary
- Residential zones**
- Low density residential
 - Medium density residential
 - High density residential
- Centre zones**
- Principal centre
 - Major centre
 - District centre
 - Local centre
 - Neighbourhood centre
 - Specialised centre
- Recreation and conservation zones**
- Sport and recreation
 - Open space
 - Conservation
- Industry zones**
- Low impact industry
 - High impact industry
 - Industry investigation
- Other zones**
- Community facilities
 - Emerging community
 - Mixed use
 - Rural
 - Rural residential
 - Special purpose
 - Tourism
 - Township
- Areas regulated under other legislation**
- Priority development area. Refer to Part 10.3. This area is regulated under the Economic Development Act 2012.
 - Strategic port land. Refer to Part 10.1. This area is regulated under the Transport Infrastructure Act 1994.
 - Airport land. Refer to Part 10.2. This area is regulated under the Airport Assets (Restructuring and Disposal) Act 2008.
- Cadastre**
- Local Government Boundary
 - Cadastre - October 2024 (Sourced DoR)
 - Suburb or Locality
 - Waterway or Waterbody

While every care is taken to ensure the accuracy of this product Mackay Regional Council makes no representations or warranties about the accuracy, reliability, completeness or suitability for any particular purpose and disclaims all responsibility and all liability (including without limitation, liability in negligence) or all expenses, losses, damages (including indirect or consequential damage) and costs you may incur as a result of this product being inaccurate or incomplete in any way or for any reason.

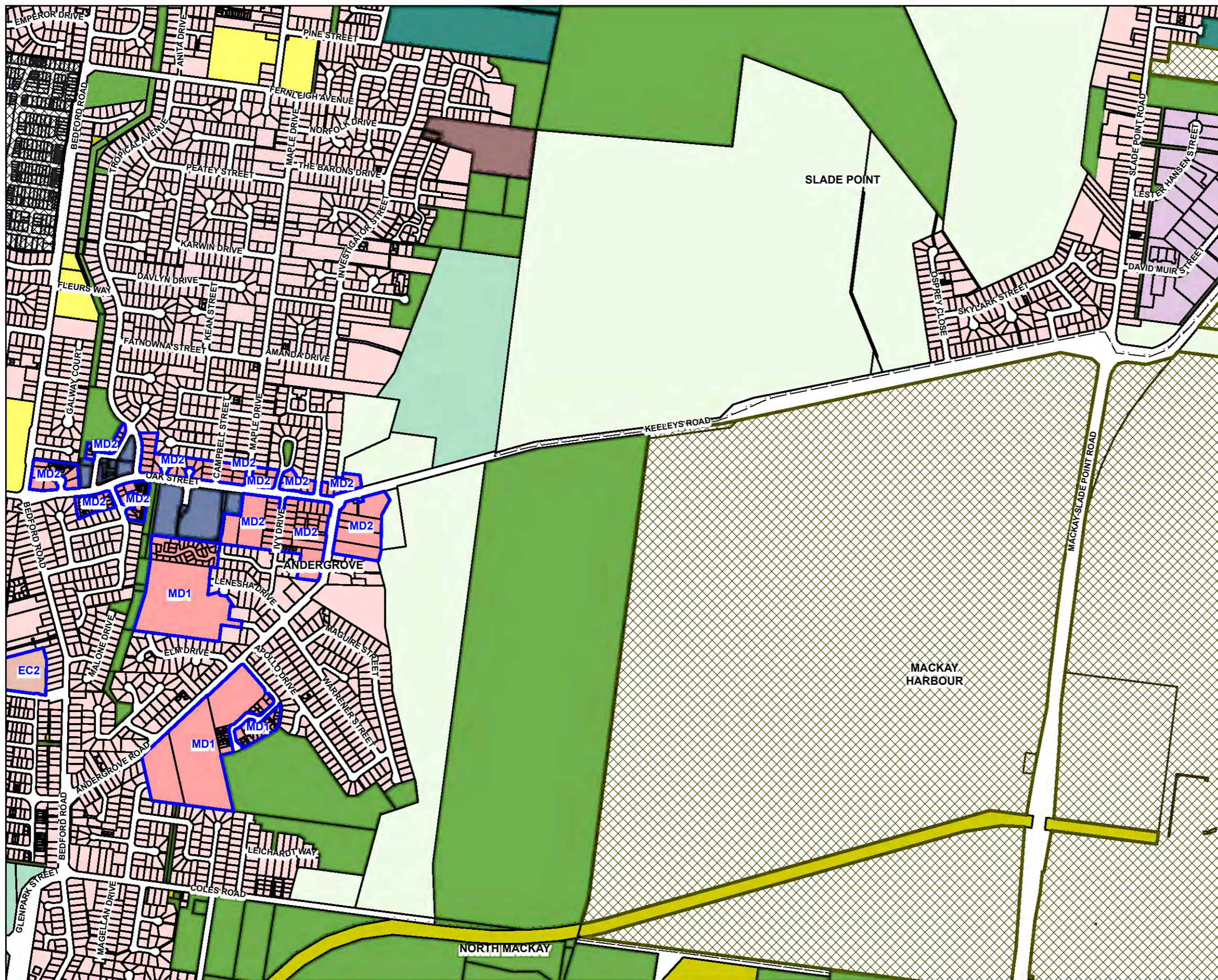
Effective from 15th June 2026

© Copyright Mackay Regional Council 2018
Geocentric Datum of Australia 2020 (GDA2020)

Approx Scale @ A3 1:10000



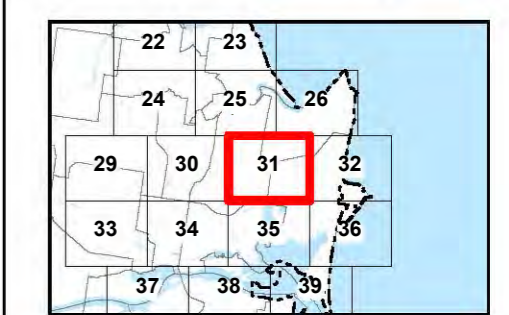
Zone Map - Z0 - 23



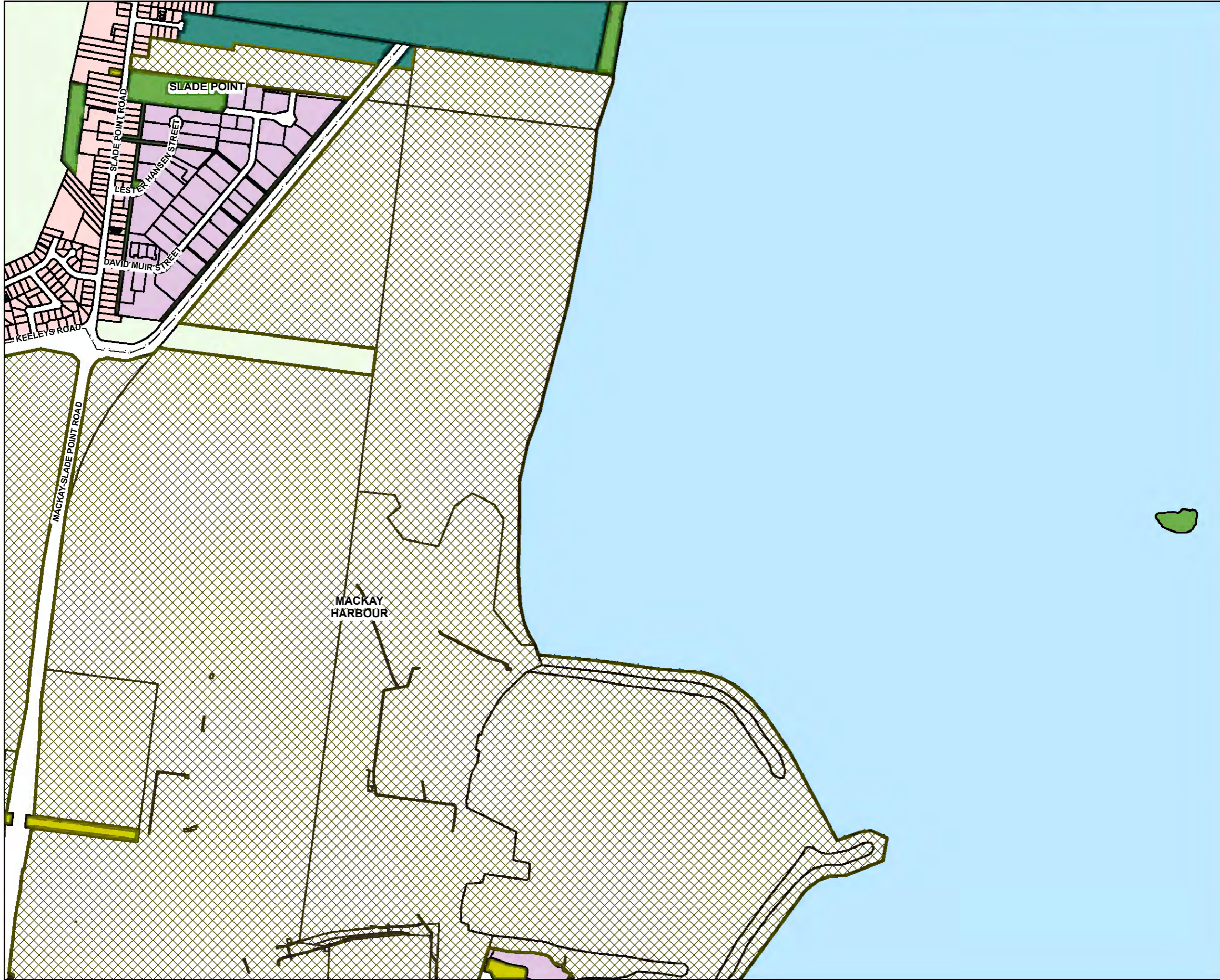
- Zones**
- Zone precinct boundary
- Residential zones**
- Low density residential
 - Medium density residential
 - High density residential
- Centre zones**
- Principal centre
 - Major centre
 - District centre
 - Local centre
 - Neighbourhood centre
 - Specialised centre
- Recreation and conservation zones**
- Sport and recreation
 - Open space
 - Conservation
- Industry zones**
- Low impact industry
 - High impact industry
 - Industry investigation
- Other zones**
- Community facilities
 - Emerging community
 - Mixed use
 - Rural
 - Rural residential
 - Special purpose
 - Tourism
 - Township
- Areas regulated under other legislation**
- Priority development area. Refer to Part 10.3. This area is regulated under the Economic Development Act 2012.
 - Strategic port land. Refer to Part 10.1. This area is regulated under the Transport Infrastructure Act 1994.
 - Airport land. Refer to Part 10.2. This area is regulated under the Airport Assets (Restructuring and Disposal) Act 2008.
- Cadastral**
- Local Government Boundary
 - Cadastral - October 2024 (Sourced DoR)
 - Suburb or Locality
 - Waterway or Waterbody

While every care is taken to ensure the accuracy of this product Mackay Regional Council makes no representations or warranties about the accuracy, reliability, completeness or suitability for any particular purpose and disclaims all responsibility and all liability (including without limitation, liability in negligence) or all expenses, losses, damages (including indirect or consequential damage) and costs you may incur as a result of this product being inaccurate or incomplete in any way or for any reason.

Effective from 15th June 2026
© Copyright Mackay Regional Council 2018
Geocentric Datum of Australia 2020 (GDA2020)



Zone Map - Z0 - 24



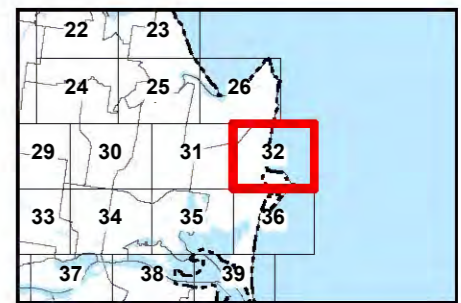

- Zones**
- Zone precinct boundary
- Residential zones**
- Low density residential
 - Medium density residential
 - High density residential
- Centre zones**
- Principal centre
 - Major centre
 - District centre
 - Local centre
 - Neighbourhood centre
 - Specialised centre
- Recreation and conservation zones**
- Sport and recreation
 - Open space
 - Conservation
- Industry zones**
- Low impact industry
 - High impact industry
 - Industry investigation
- Other zones**
- Community facilities
 - Emerging community
 - Mixed use
 - Rural
 - Rural residential
 - Special purpose
 - Tourism
 - Township
- Areas regulated under other legislation**
- Priority development area. Refer to Part 10.3. This area is regulated under the Economic Development Act 2012.
 - Strategic port land. Refer to Part 10.1. This area is regulated under the Transport Infrastructure Act 1994.
 - Airport land. Refer to Part 10.2. This area is regulated under the Airport Assets (Restructuring and Disposal) Act 2008.
- Cadastre**
- Local Government Boundary
 - Cadastre - October 2024 (Sourced DoR)
 - Suburb or Locality
 - Waterway or Waterbody

While every care is taken to ensure the accuracy of this product Mackay Regional Council makes no representations or warranties about the accuracy, reliability, completeness or suitability for any particular purpose and disclaims all responsibility and all liability (including without limitation, liability in negligence) or all expenses, losses, damages (including indirect or consequential damage) and costs you may incur as a result of this product being inaccurate or incomplete in any way or for any reason.

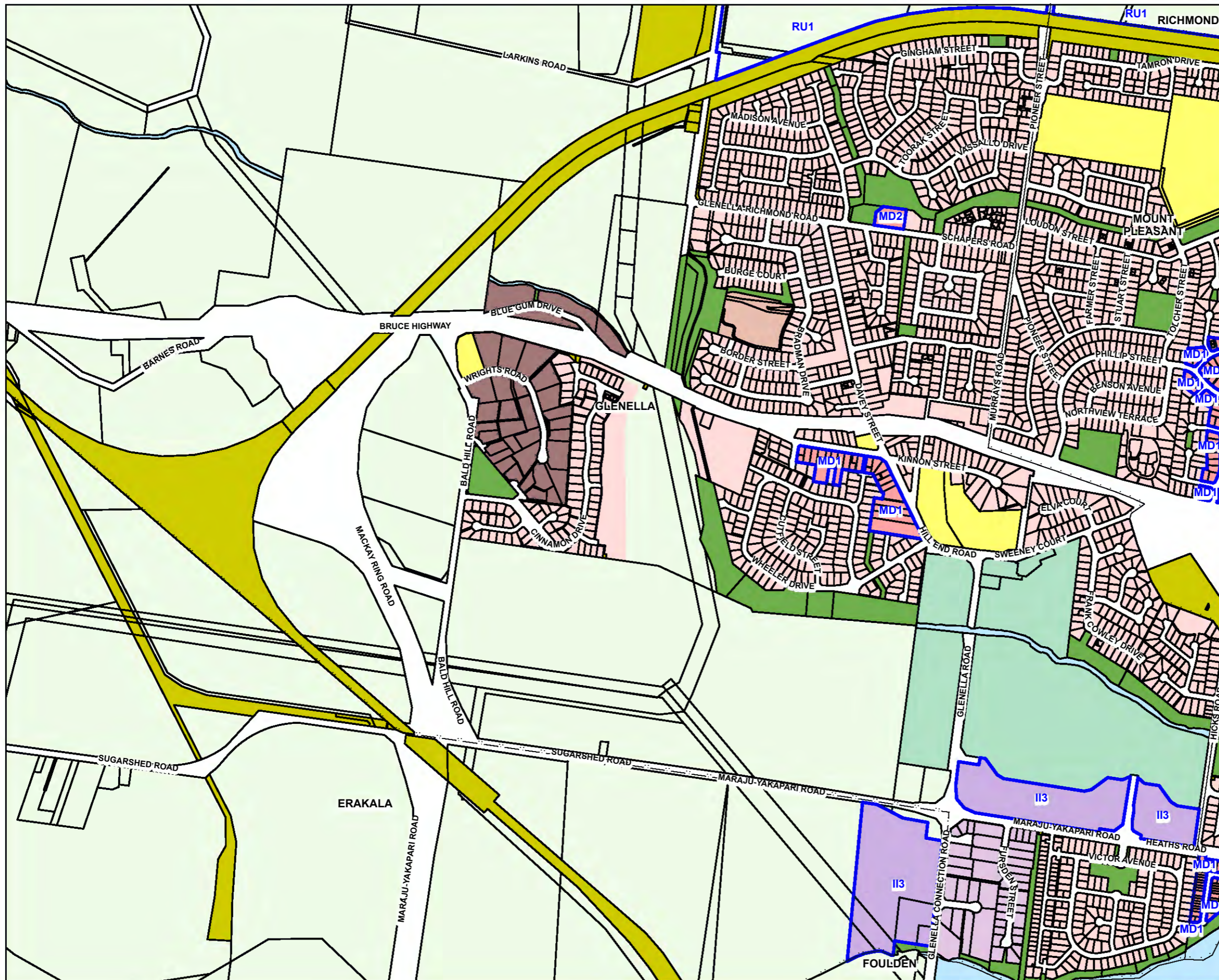
Effective from 15th June 2026

© Copyright Mackay Regional Council 2018
Geocentric Datum of Australia 2020 (GDA2020)

Approx Scale @ A3 1:10000



Zone Map - Z0 - 25



Zones

- Zone precinct boundary

Residential zones

- Low density residential
- Medium density residential
- High density residential

Centre zones

- Principal centre
- Major centre
- District centre
- Local centre
- Neighbourhood centre
- Specialised centre

Recreation and conservation zones

- Sport and recreation
- Open space
- Conservation

Industry zones

- Low impact industry
- High impact industry
- Industry investigation

Other zones

- Community facilities
- Emerging community
- Mixed use
- Rural
- Rural residential
- Special purpose
- Tourism
- Township

Areas regulated under other legislation

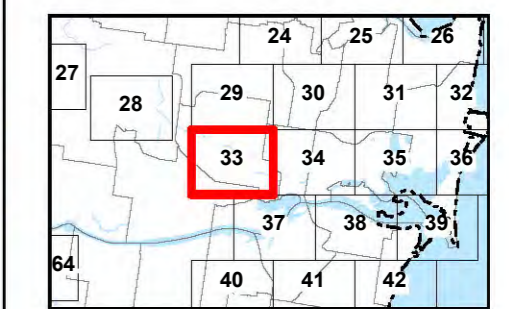
- Priority development area. Refer to Part 10.3. This area is regulated under the Economic Development Act 2012.
- Strategic port land. Refer to Part 10.1. This area is regulated under the Transport Infrastructure Act 1994.
- Airport land. Refer to Part 10.2. This area is regulated under the Airport Assets (Restructuring and Disposal) Act 2008.

Cadastral

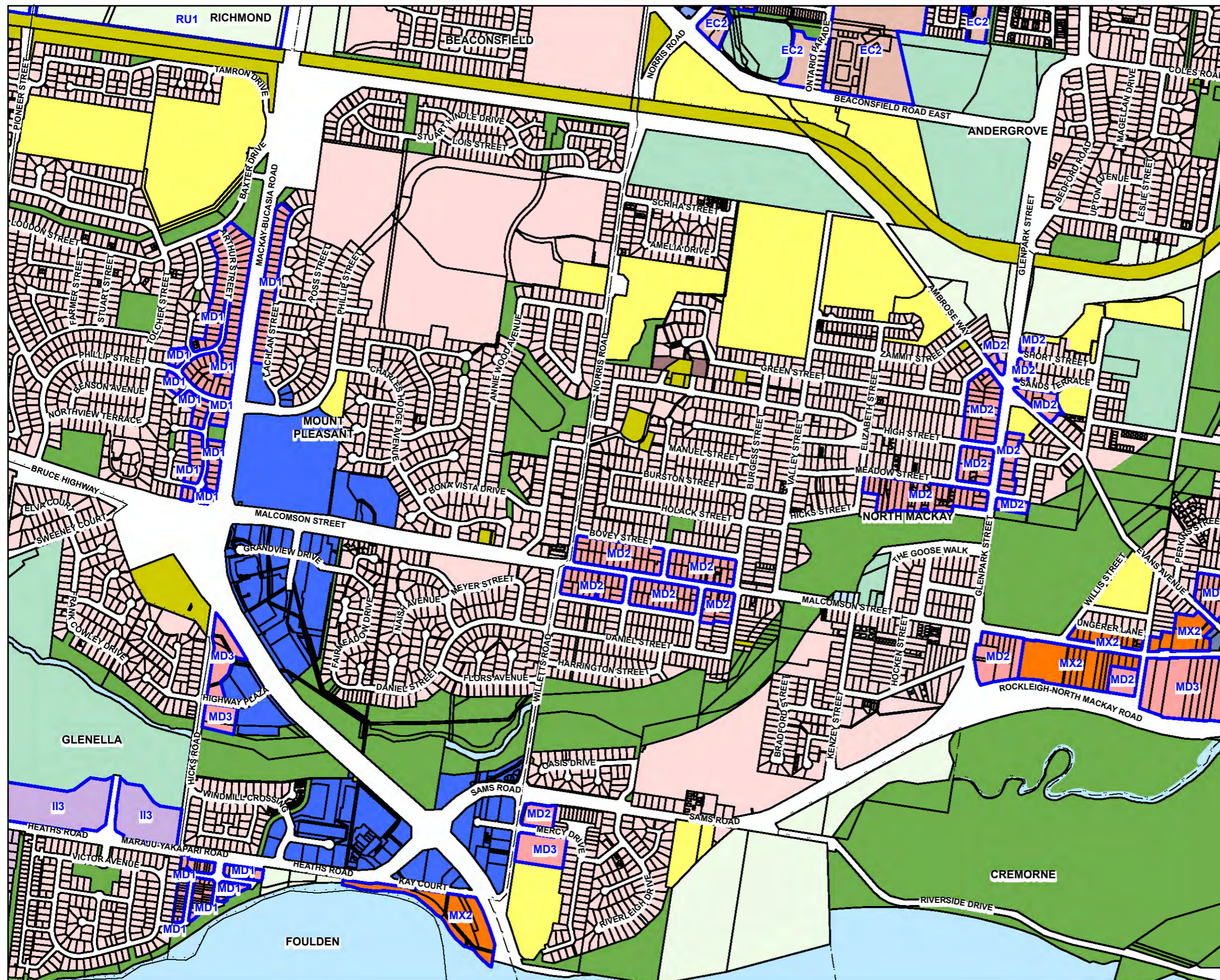
- Local Government Boundary
- Cadastral - October 2024 (Sourced DoR)
- Suburb or Locality
- Waterway or Waterbody

While every care is taken to ensure the accuracy of this product Mackay Regional Council makes no representations or warranties about the accuracy, reliability, completeness or suitability for any particular purpose and disclaims all responsibility and all liability (including without limitation, liability in negligence) or all expenses, losses, damages (including indirect or consequential damage) and costs you may incur as a result of this product being inaccurate or incomplete in any way or for any reason.

Effective from 15th June 2026
 © Copyright Mackay Regional Council 2018
 Geocentric Datum of Australia 2020 (GDA2020)



Zone Map - Z0 - 26



Zones

- Zone precinct boundary

Residential zones

- Low density residential
- Medium density residential
- High density residential

Centre zones

- Principal centre
- Major centre
- District centre
- Local centre
- Neighbourhood centre
- Specialised centre

Recreation and conservation zones

- Sport and recreation
- Open space
- Conservation

Industry zones

- Low impact industry
- High impact industry
- Industry investigation

Other zones

- Community facilities
- Emerging community
- Mixed use
- Rural
- Rural residential
- Special purpose
- Tourism
- Township

Areas regulated under other legislation

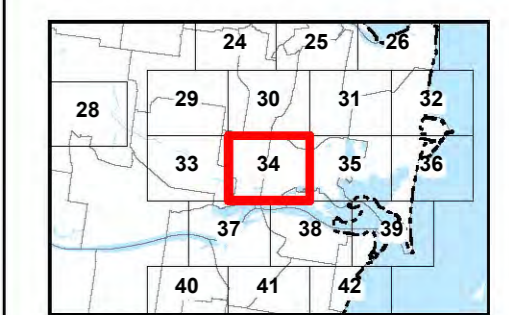
- Priority development area. Refer to Part 10.3. This area is regulated under the Economic Development Act 2012.
- Strategic port land. Refer to Part 10.1. This area is regulated under the Transport Infrastructure Act 1994.
- Airport land. Refer to Part 10.2. This area is regulated under the Airport Assets (Restructuring and Disposal) Act 2008.

Cadastral

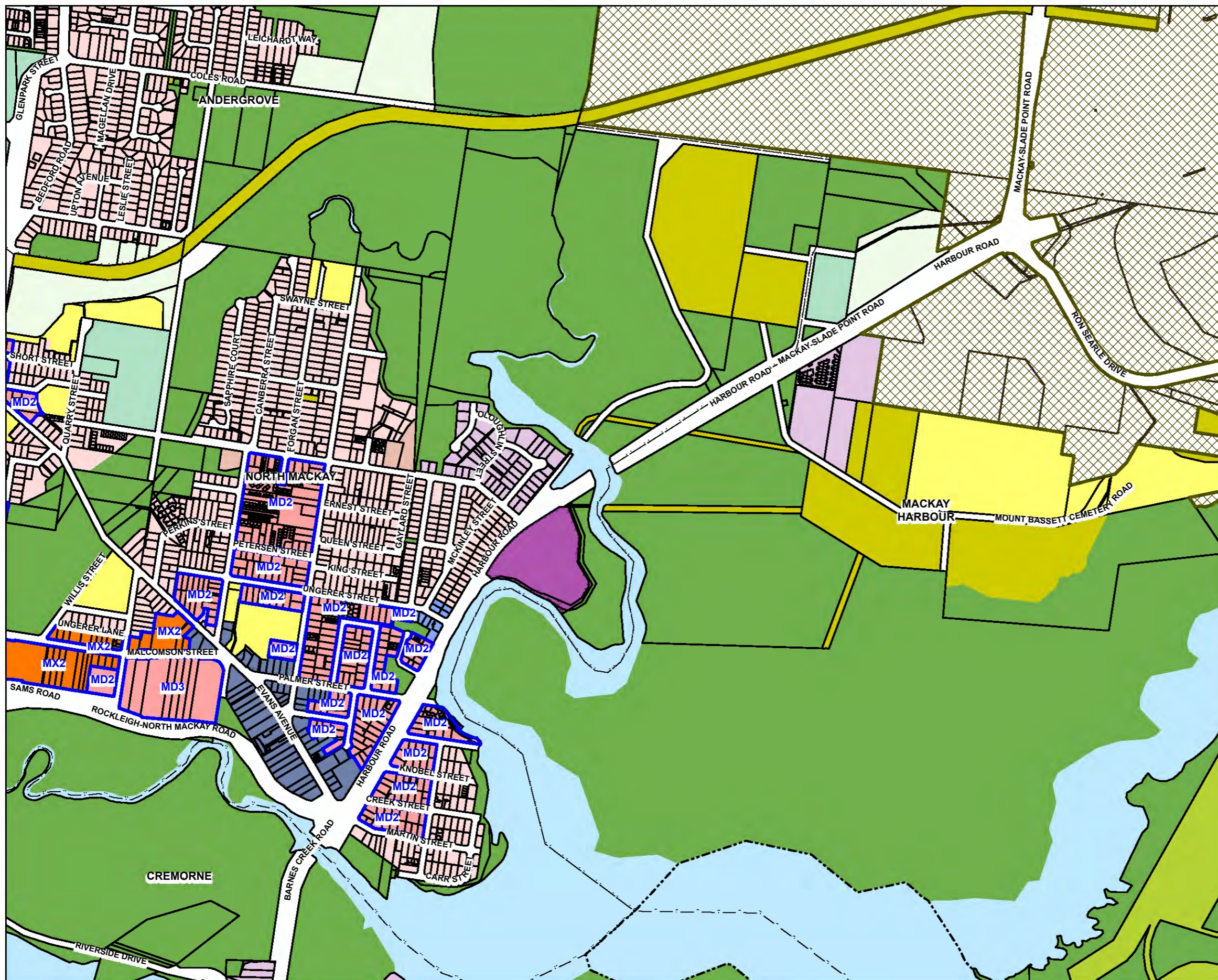
- Local Government Boundary
- Cadastral - October 2024 (Sourced DoR)
- Suburb or Locality
- Waterway or Waterbody

While every care is taken to ensure the accuracy of this product Mackay Regional Council makes no representations or warranties about the accuracy, reliability, completeness or suitability for any particular purpose and disclaims all responsibility and all liability (including without limitation, liability in negligence) or all expenses, losses, damages (including indirect or consequential damage) and costs you may incur as a result of this product being inaccurate or incomplete in any way or for any reason.

Effective from 15th June 2026
 © Copyright Mackay Regional Council 2018
 Geocentric Datum of Australia 2020 (GDA2020)



Zone Map - Z0 - 27



Zones

- Zone precinct boundary

Residential zones

- Low density residential
- Medium density residential
- High density residential

Centre zones

- Principal centre
- Major centre
- District centre
- Local centre
- Neighbourhood centre
- Specialised centre

Recreation and conservation zones

- Sport and recreation
- Open space
- Conservation

Industry zones

- Low impact industry
- High impact industry
- Industry investigation

Other zones

- Community facilities
- Emerging community
- Mixed use
- Rural
- Rural residential
- Special purpose
- Tourism
- Township

Areas regulated under other legislation

- Priority development area. Refer to Part 10.3. This area is regulated under the Economic Development Act 2012.
- Strategic port land. Refer to Part 10.1. This area is regulated under the Transport Infrastructure Act 1994.
- Airport land. Refer to Part 10.2. This area is regulated under the Airport Assets (Restructuring and Disposal) Act 2008.

Cadastre

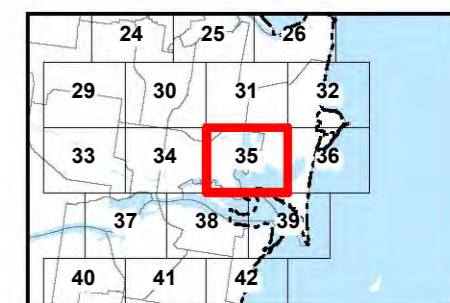
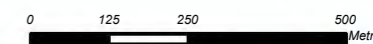
- Local Government Boundary
- Cadastre - October 2024 (Sourced DoR)
- Suburb or Locality
- Waterway or Waterbody

While every care is taken to ensure the accuracy of this product Mackay Regional Council makes no representations or warranties about the accuracy, reliability, completeness or suitability for any particular purpose and disclaims all responsibility and all liability (including without limitation, liability in negligence) or all expenses, losses, damages (including indirect or consequential damage) and costs you may incur as a result of this product being inaccurate or incomplete in any way or for any reason.

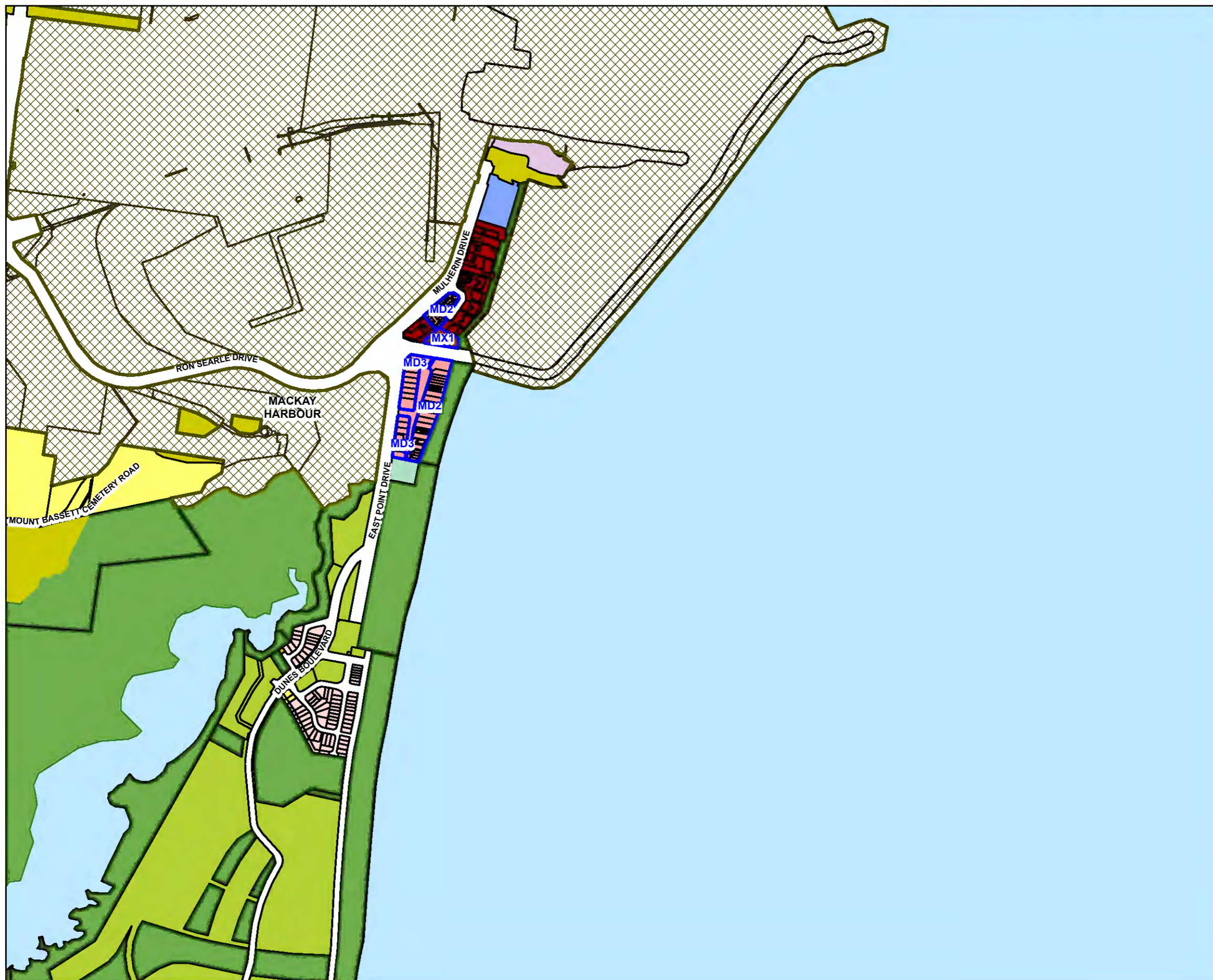
Effective from 15th June 2026

© Copyright Mackay Regional Council 2018
Geocentric Datum of Australia 2020 (GDA2020)

Approx Scale @ A3 1:10000



Zone Map - Z0 - 28



Zones

- Zone precinct boundary

Residential zones

- Low density residential
- Medium density residential
- High density residential

Centre zones

- Principal centre
- Major centre
- District centre
- Local centre
- Neighbourhood centre
- Specialised centre

Recreation and conservation zones

- Sport and recreation
- Open space
- Conservation

Industry zones

- Low impact industry
- High impact industry
- Industry investigation

Other zones

- Community facilities
- Emerging community
- Mixed use
- Rural
- Rural residential
- Special purpose
- Tourism
- Township

Areas regulated under other legislation

- Priority development area. Refer to Part 10.3. This area is regulated under the Economic Development Act 2012.
- Strategic port land. Refer to Part 10.1. This area is regulated under the Transport Infrastructure Act 1994.
- Airport land. Refer to Part 10.2. This area is regulated under the Airport Assets (Restructuring and Disposal) Act 2008.

Cadastral

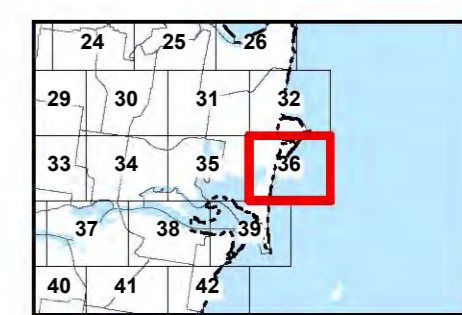

- Local Government Boundary
- Cadastral - October 2024 (Sourced DoR)
- Suburb or Locality
- Waterway or Waterbody

While every care is taken to ensure the accuracy of this product Mackay Regional Council makes no representations or warranties about the accuracy, reliability, completeness or suitability for any particular purpose and disclaims all responsibility and all liability (including without limitation, liability in negligence) or all expenses, losses, damages (including indirect or consequential damage) and costs you may incur as a result of this product being inaccurate or incomplete in any way or for any reason.

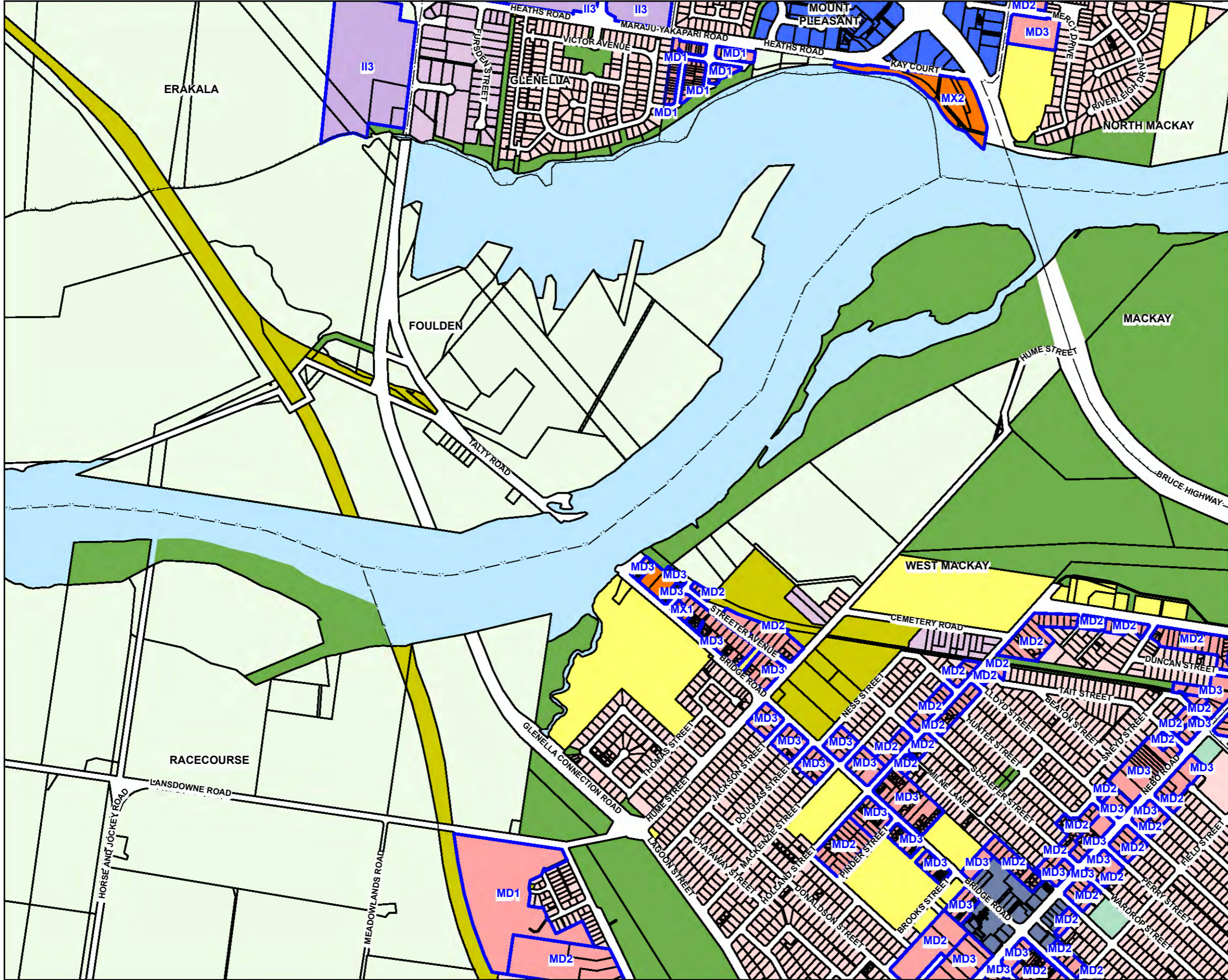
Effective from 15th June 2026

© Copyright Mackay Regional Council 2018
Geocentric Datum of Australia 2020 (GDA2020)

Approx Scale @ A3 1:10000



Zone Map - Z0 - 29



Zones

- Zone precinct boundary

Residential zones

- Low density residential
- Medium density residential
- High density residential

Centre zones

- Principal centre
- Major centre
- District centre
- Local centre
- Neighbourhood centre
- Specialised centre

Recreation and conservation zones

- Sport and recreation
- Open space
- Conservation

Industry zones

- Low impact industry
- High impact industry
- Industry investigation

Other zones

- Community facilities
- Emerging community
- Mixed use
- Rural
- Rural residential
- Special purpose
- Tourism
- Township

Areas regulated under other legislation

- Priority development area. Refer to Part 10.3. This area is regulated under the Economic Development Act 2012.
- Strategic port land. Refer to Part 10.1. This area is regulated under the Transport Infrastructure Act 1994.
- Airport land. Refer to Part 10.2. This area is regulated under the Airport Assets (Restructuring and Disposal) Act 2008.

Cadastral

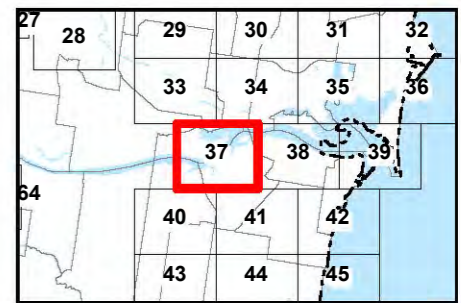

- Local Government Boundary
- Cadastral - October 2024 (Sourced DoR)
- Suburb or Locality
- Waterway or Waterbody

While every care is taken to ensure the accuracy of this product Mackay Regional Council makes no representations or warranties about the accuracy, reliability, completeness or suitability for any particular purpose and disclaims all responsibility and all liability (including without limitation, liability in negligence) or all expenses, losses, damages (including indirect or consequential damage) and costs you may incur as a result of this product being inaccurate or incomplete in any way or for any reason.

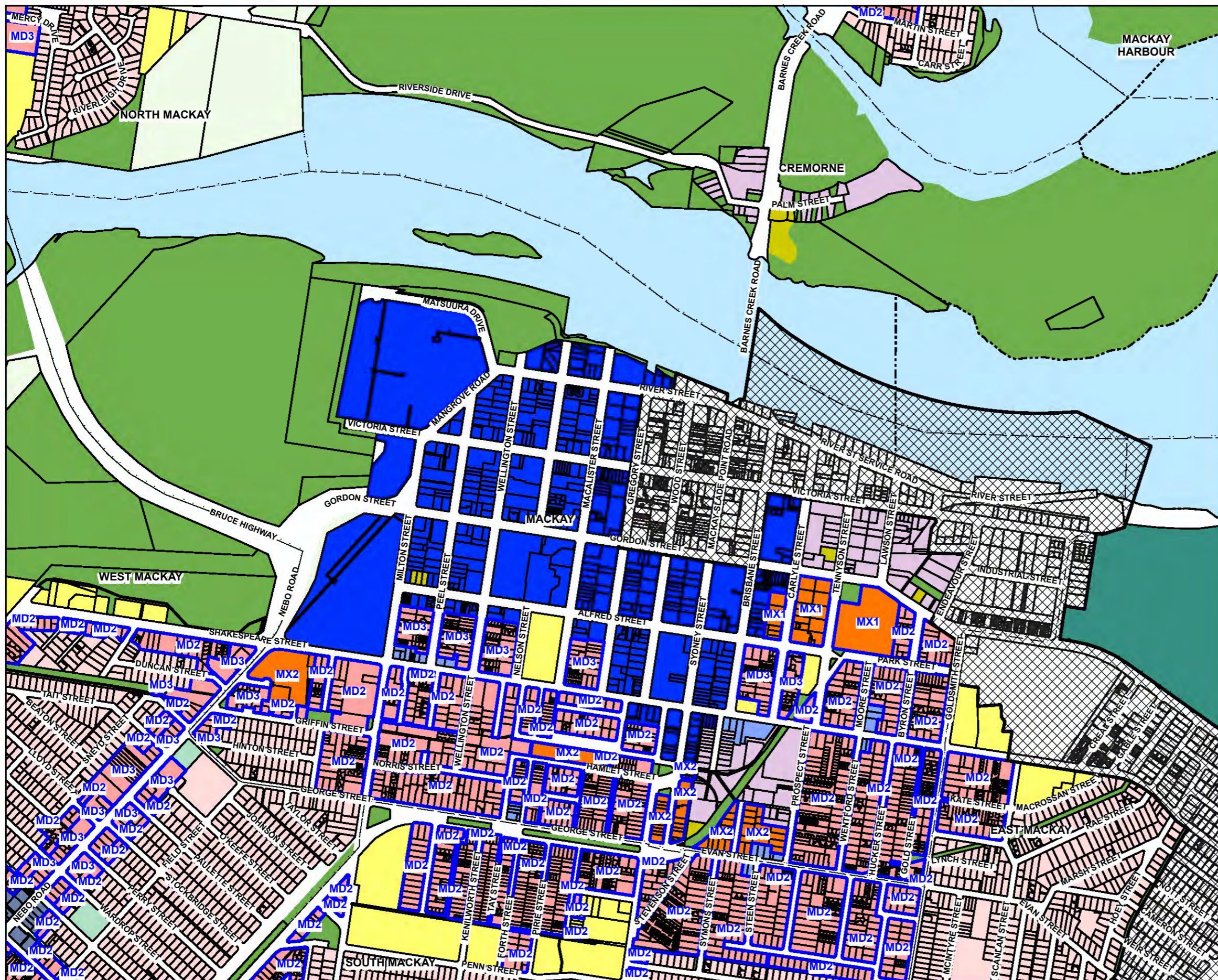
Effective from 15th June 2026

© Copyright Mackay Regional Council 2018
Geocentric Datum of Australia 2020 (GDA2020)

Approx Scale @ A3 1:10000



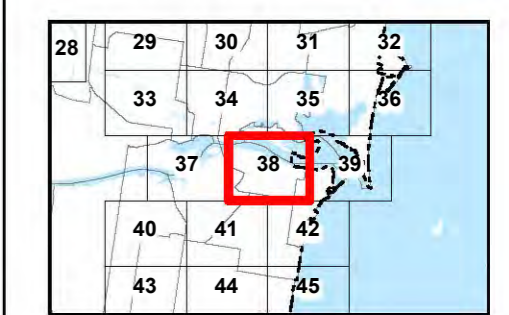
Zone Map - Z0 - 30



- Zones**
- Zone precinct boundary
- Residential zones**
- Low density residential
 - Medium density residential
 - High density residential
- Centre zones**
- Principal centre
 - Major centre
 - District centre
 - Local centre
 - Neighbourhood centre
 - Specialised centre
- Recreation and conservation zones**
- Sport and recreation
 - Open space
 - Conservation
- Industry zones**
- Low impact industry
 - High impact industry
 - Industry investigation
- Other zones**
- Community facilities
 - Emerging community
 - Mixed use
 - Rural
 - Rural residential
 - Special purpose
 - Tourism
 - Township
- Areas regulated under other legislation**
- Priority development area. Refer to Part 10.3. This area is regulated under the Economic Development Act 2012.
 - Strategic port land. Refer to Part 10.1. This area is regulated under the Transport Infrastructure Act 1994.
 - Airport land. Refer to Part 10.2. This area is regulated under the Airport Assets (Restructuring and Disposal) Act 2008.
- Cadastral**
- Local Government Boundary
 - Cadastral - October 2024 (Sourced DoR)
 - Suburb or Locality
 - Waterway or Waterbody

While every care is taken to ensure the accuracy of this product Mackay Regional Council makes no representations or warranties about the accuracy, reliability, completeness or suitability for any particular purpose and disclaims all responsibility and all liability (including without limitation, liability in negligence) or all expenses, losses, damages (including indirect or consequential damage) and costs you may incur as a result of this product being inaccurate or incomplete in any way or for any reason.

Effective from 15th June 2026
 © Copyright Mackay Regional Council 2018
 Geocentric Datum of Australia 2020 (GDA2020)



Zone Map - Z0 - 31



Zones

- Zone precinct boundary

Residential zones

- Low density residential
- Medium density residential
- High density residential

Centre zones

- Principal centre
- Major centre
- District centre
- Local centre
- Neighbourhood centre
- Specialised centre

Recreation and conservation zones

- Sport and recreation
- Open space
- Conservation

Industry zones

- Low impact industry
- High impact industry
- Industry investigation

Other zones

- Community facilities
- Emerging community
- Mixed use
- Rural
- Rural residential
- Special purpose
- Tourism
- Township

Areas regulated under other legislation

- Priority development area. Refer to Part 10.3. This area is regulated under the Economic Development Act 2012.
- Strategic port land. Refer to Part 10.1. This area is regulated under the Transport Infrastructure Act 1994.
- Airport land. Refer to Part 10.2. This area is regulated under the Airport Assets (Restructuring and Disposal) Act 2008.

Cadastr

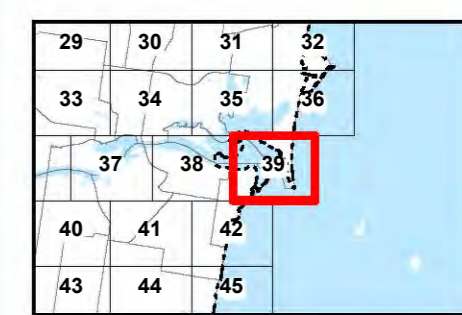

- Local Government Boundary
- Cadastr - October 2024 (Sourced DoR)
- Suburb or Locality
- Waterway or Waterbody

While every care is taken to ensure the accuracy of this product Mackay Regional Council makes no representations or warranties about the accuracy, reliability, completeness or suitability for any particular purpose and disclaims all responsibility and all liability (including without limitation, liability in negligence) or all expenses, losses, damages (including indirect or consequential damage) and costs you may incur as a result of this product being inaccurate or incomplete in any way or for any reason.

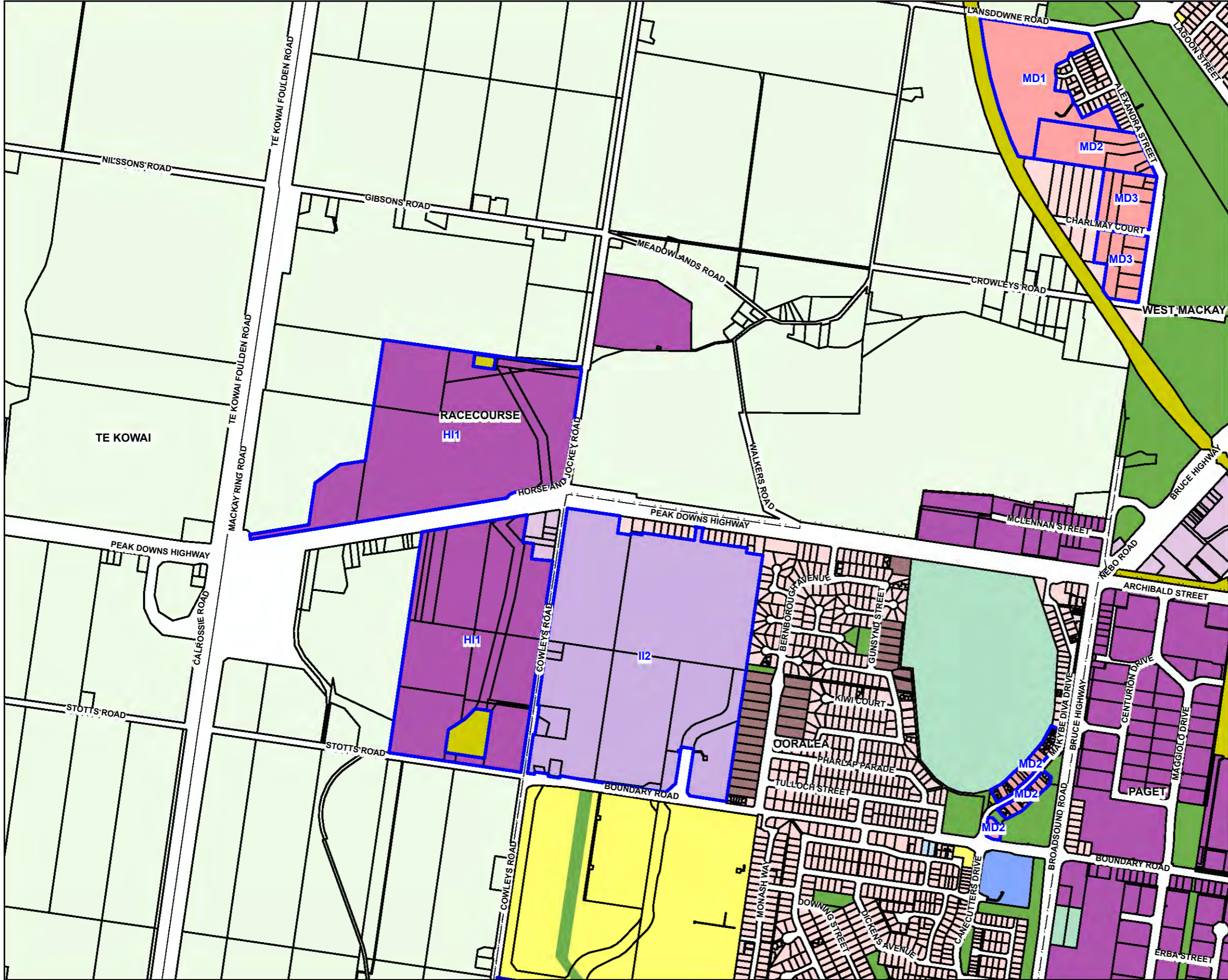
Effective from 15th June 2026

© Copyright Mackay Regional Council 2018
Geocentric Datum of Australia 2020 (GDA2020)

Approx Scale @ A3 1:10000



Zone Map - Z0 - 32



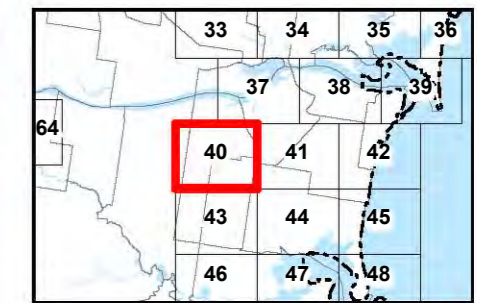

- Zones**
- Zone precinct boundary
- Residential zones**
- Low density residential
 - Medium density residential
 - High density residential
- Centre zones**
- Principal centre
 - Major centre
 - District centre
 - Local centre
 - Neighbourhood centre
 - Specialised centre
- Recreation and conservation zones**
- Sport and recreation
 - Open space
 - Conservation
- Industry zones**
- Low impact industry
 - High impact industry
 - Industry investigation
- Other zones**
- Community facilities
 - Emerging community
 - Mixed use
 - Rural
 - Rural residential
 - Special purpose
 - Tourism
 - Township
- Areas regulated under other legislation**
- Priority development area. Refer to Part 10.3. This area is regulated under the Economic Development Act 2012.
 - Strategic port land. Refer to Part 10.1. This area is regulated under the Transport Infrastructure Act 1994.
 - Airport land. Refer to Part 10.2. This area is regulated under the Airport Assets (Restructuring and Disposal) Act 2008.
- Cadastre**
- Local Government Boundary
 - Cadastre - October 2024 (Sourced DoR)
 - Suburb or Locality
 - Waterway or Waterbody

While every care is taken to ensure the accuracy of this product Mackay Regional Council makes no representations or warranties about the accuracy, reliability, completeness or suitability for any particular purpose and disclaims all responsibility and all liability (including without limitation, liability in negligence) or all expenses, losses, damages (including indirect or consequential damage) and costs you may incur as a result of this product being inaccurate or incomplete in any way or for any reason.

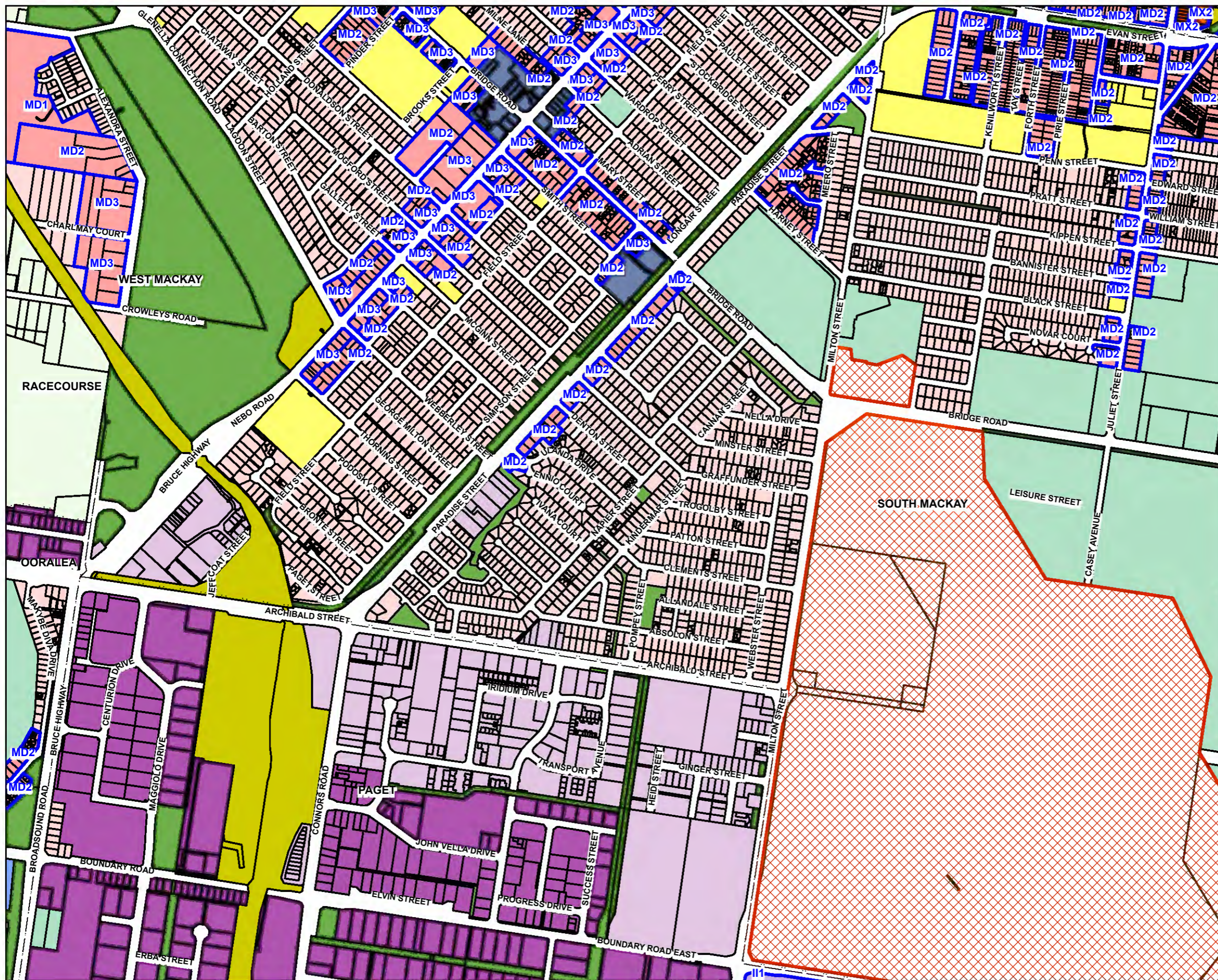
Effective from 15th June 2026

© Copyright Mackay Regional Council 2018
Geocentric Datum of Australia 2020 (GDA2020)

Approx Scale @ A3 1:10000



Zone Map - Z0 - 33



Zones

- Zone precinct boundary

Residential zones

- Low density residential
- Medium density residential
- High density residential

Centre zones

- Principal centre
- Major centre
- District centre
- Local centre
- Neighbourhood centre
- Specialised centre

Recreation and conservation zones

- Sport and recreation
- Open space
- Conservation

Industry zones

- Low impact industry
- High impact industry
- Industry investigation

Other zones

- Community facilities
- Emerging community
- Mixed use
- Rural
- Rural residential
- Special purpose
- Tourism
- Township

Areas regulated under other legislation

- Priority development area. Refer to Part 10.3. This area is regulated under the Economic Development Act 2012.
- Strategic port land. Refer to Part 10.1. This area is regulated under the Transport Infrastructure Act 1994.
- Airport land. Refer to Part 10.2. This area is regulated under the Airport Assets (Restructuring and Disposal) Act 2008.

Cadastral

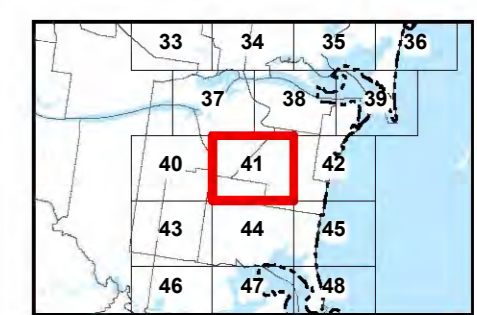
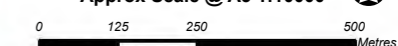
- Local Government Boundary
- Cadastral - October 2024 (Sourced DoR)
- Suburb or Locality
- Waterway or Waterbody

While every care is taken to ensure the accuracy of this product Mackay Regional Council makes no representations or warranties about the accuracy, reliability, completeness or suitability for any particular purpose and disclaims all responsibility and all liability (including without limitation, liability in negligence) or all expenses, losses, damages (including indirect or consequential damage) and costs you may incur as a result of this product being inaccurate or incomplete in any way or for any reason.

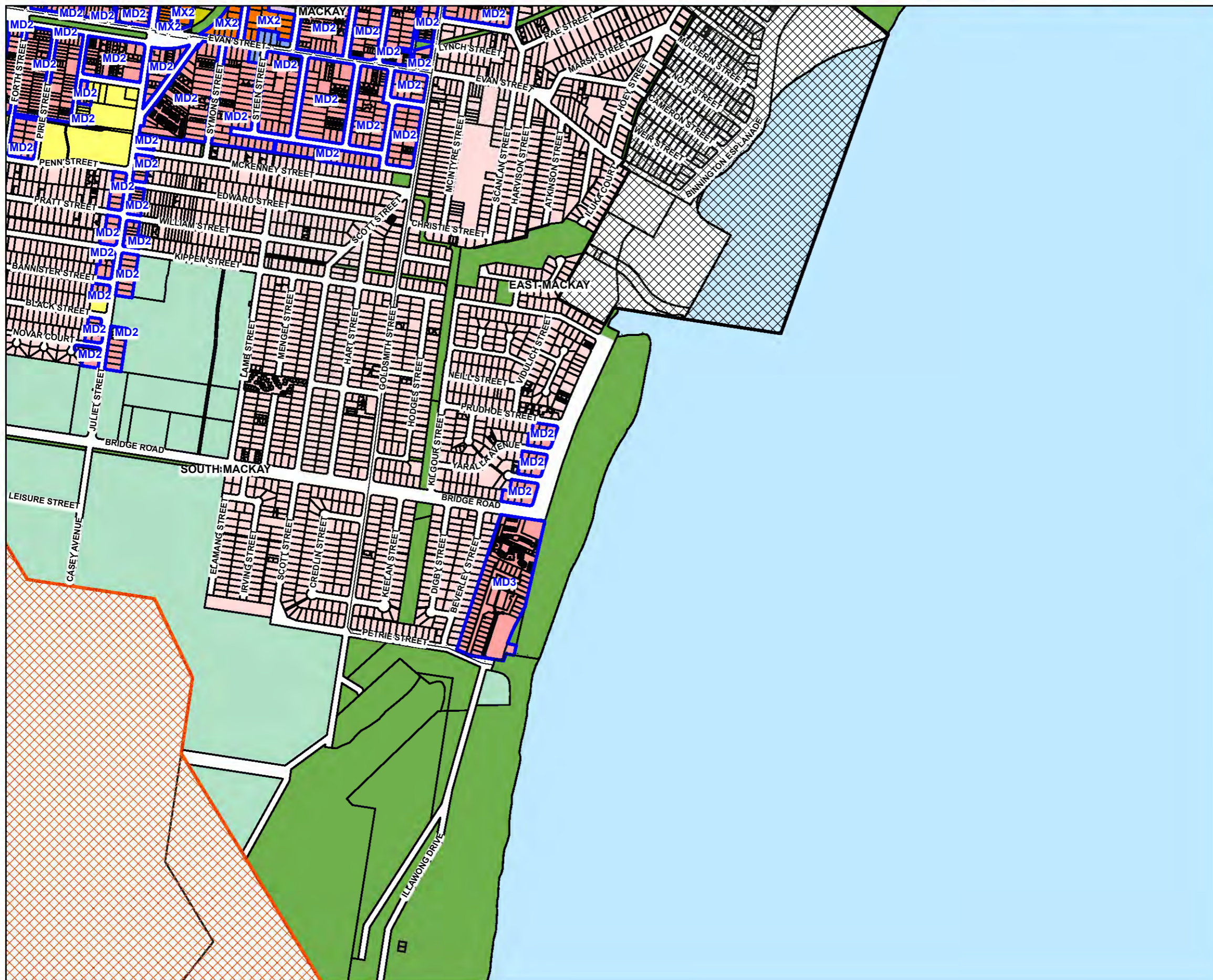
Effective from 15th June 2026

© Copyright Mackay Regional Council 2018
Geocentric Datum of Australia 2020 (GDA2020)

Approx Scale @ A3 1:10000



Zone Map - Z0 - 34



Zones

- Zone precinct boundary
- Residential zones**
 - Low density residential
 - Medium density residential
 - High density residential
- Centre zones**
 - Principal centre
 - Major centre
 - District centre
 - Local centre
 - Neighbourhood centre
 - Specialised centre
- Recreation and conservation zones**
 - Sport and recreation
 - Open space
 - Conservation
- Industry zones**
 - Low impact industry
 - High impact industry
 - Industry investigation
- Other zones**
 - Community facilities
 - Emerging community
 - Mixed use
 - Rural
 - Rural residential
 - Special purpose
 - Tourism
 - Township

Areas regulated under other legislation

- Priority development area. Refer to Part 10.3. This area is regulated under the Economic Development Act 2012.
- Strategic port land. Refer to Part 10.1. This area is regulated under the Transport Infrastructure Act 1994.
- Airport land. Refer to Part 10.2. This area is regulated under the Airport Assets (Restructuring and Disposal) Act 2008.

Cadastral

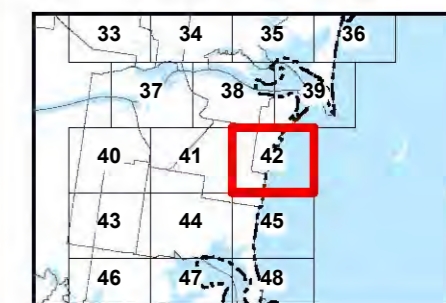
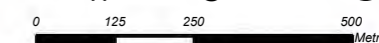
- Local Government Boundary
- Cadastre - October 2024 (Sourced DoR)
- Suburb or Locality
- Waterway or Waterbody

While every care is taken to ensure the accuracy of this product Mackay Regional Council makes no representations or warranties about the accuracy, reliability, completeness or suitability for any particular purpose and disclaims all responsibility and all liability (including without limitation, liability in negligence) or all expenses, losses, damages (including indirect or consequential damage) and costs you may incur as a result of this product being inaccurate or incomplete in any way or for any reason.

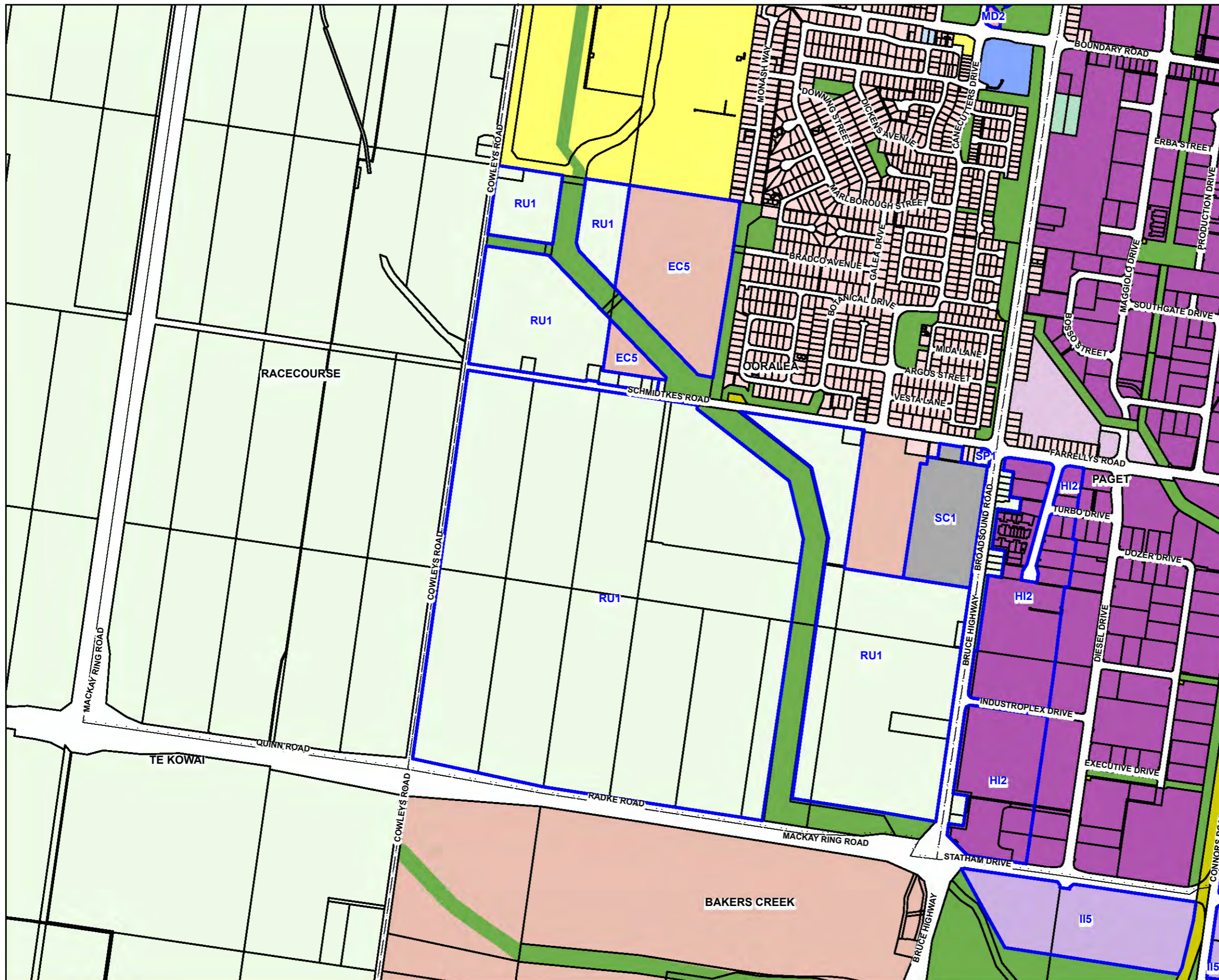
Effective from 15th June 2026

© Copyright Mackay Regional Council 2018
Geocentric Datum of Australia 2020 (GDA2020)

Approx Scale @ A3 1:10000



Zone Map - Z0 - 35



Zones

- Zone precinct boundary:** Blue outline
- Residential zones:**
 - Low density residential: Light pink
 - Medium density residential: Red
 - High density residential: Dark red
- Centre zones:**
 - Principal centre: Blue
 - Major centre: Light blue
 - District centre: Grey
 - Local centre: Light blue
 - Neighbourhood centre: Light blue
 - Specialised centre: Grey
- Recreation and conservation zones:**
 - Sport and recreation: Light green
 - Open space: Green
 - Conservation: Dark green
- Industry zones:**
 - Low impact industry: Light purple
 - High impact industry: Purple
 - Industry investigation: Light purple
- Other zones:**
 - Community facilities: Yellow
 - Emerging community: Light orange
 - Mixed use: Orange
 - Rural: Light green
 - Rural residential: Brown
 - Special purpose: Yellow-green
 - Tourism: Green
 - Township: Light orange

Areas regulated under other legislation

- Priority development area:** Black outline with 'X' (Refer to Part 10.3. This area is regulated under the Economic Development Act 2012.)
- Strategic port land:** Green outline with 'X' (Refer to Part 10.1. This area is regulated under the Transport Infrastructure Act 1994.)
- Airport land:** Orange outline with 'X' (Refer to Part 10.2. This area is regulated under the Airport Assets (Restructuring and Disposal) Act 2008.)

Cadastral

- Local Government Boundary: Dashed line
- Cadastral - October 2024 (Sourced DoR): Dotted line
- Suburb or Locality: Dashed line
- Waterway or Waterbody: Blue

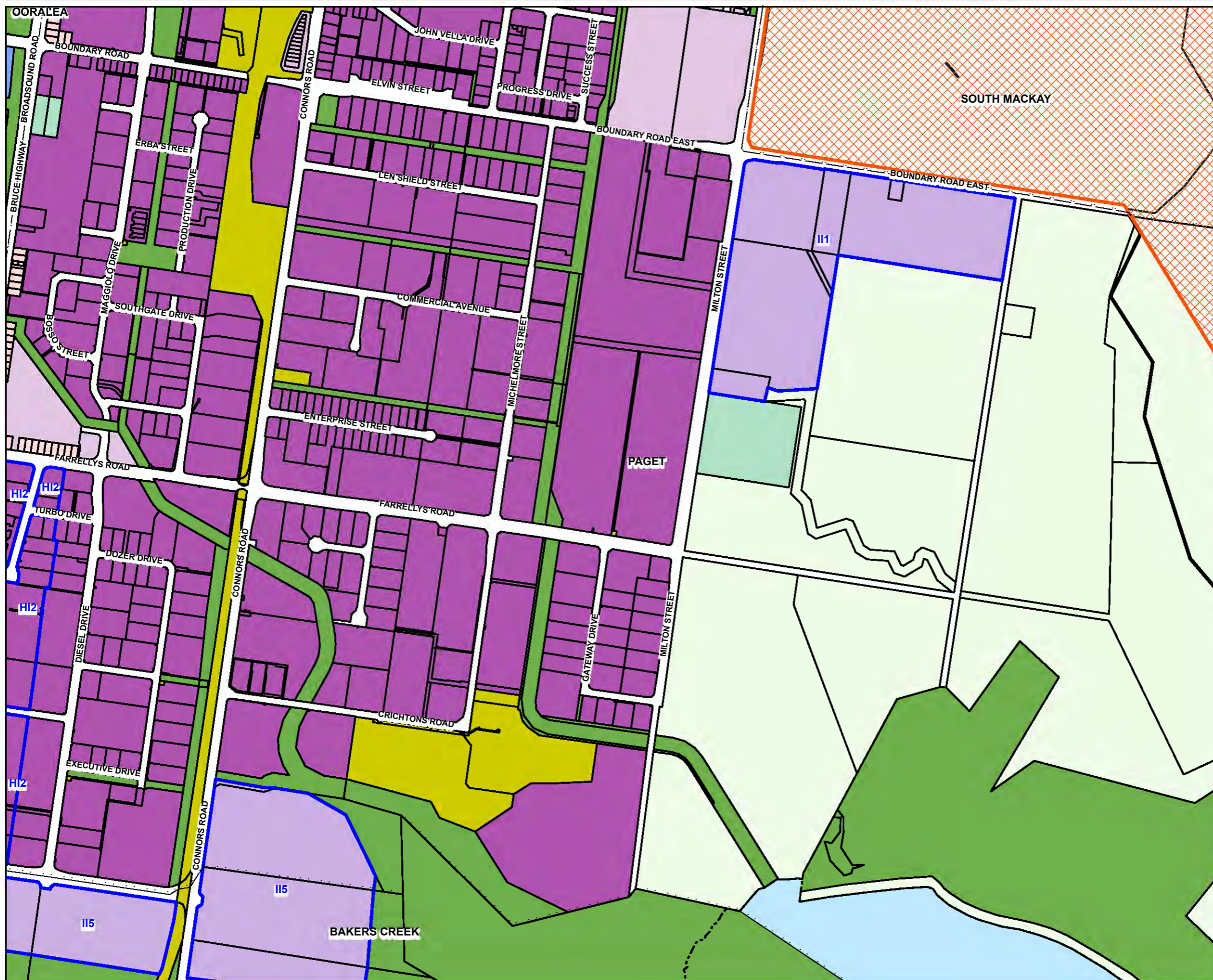
While every care is taken to ensure the accuracy of this product Mackay Regional Council makes no representations or warranties about the accuracy, reliability, completeness or suitability for any particular purpose and disclaims all responsibility and all liability (including without limitation, liability in negligence) or all expenses, losses, damages (including indirect or consequential damage) and costs you may incur as a result of this product being inaccurate or incomplete in any way or for any reason.

Effective from 15th June 2026

© Copyright Mackay Regional Council 2018
Geocentric Datum of Australia 2020 (GDA2020)

Approx Scale @ A3 1:10000

Zone Map - Z0 - 36



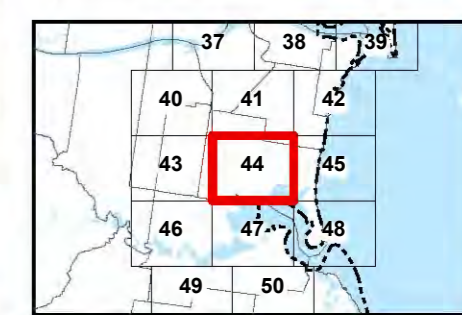
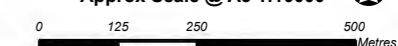
- Zones**
- Zone precinct boundary
- Residential zones**
- Low density residential
 - Medium density residential
 - High density residential
- Centre zones**
- Principal centre
 - Major centre
 - District centre
 - Local centre
 - Neighbourhood centre
 - Specialised centre
- Recreation and conservation zones**
- Sport and recreation
 - Open space
 - Conservation
- Industry zones**
- Low impact industry
 - High impact industry
 - Industry investigation
- Other zones**
- Community facilities
 - Emerging community
 - Mixed use
 - Rural
 - Rural residential
 - Special purpose
 - Tourism
 - Township
- Areas regulated under other legislation**
- Priority development area. Refer to Part 10.3. This area is regulated under the Economic Development Act 2012.
 - Strategic port land. Refer to Part 10.1. This area is regulated under the Transport Infrastructure Act 1994.
 - Airport land. Refer to Part 10.2. This area is regulated under the Airport Assets (Restructuring and Disposal) Act 2008.
- Cadastre**
- Local Government Boundary
 - Cadastre - October 2024 (Sourced DoR)
 - Suburb or Locality
 - Waterway or Waterbody

While every care is taken to ensure the accuracy of this product Mackay Regional Council makes no representations or warranties about the accuracy, reliability, completeness or suitability for any particular purpose and disclaims all responsibility and all liability (including without limitation, liability in negligence) or all expenses, losses, damages (including indirect or consequential damage) and costs you may incur as a result of this product being inaccurate or incomplete in any way or for any reason.

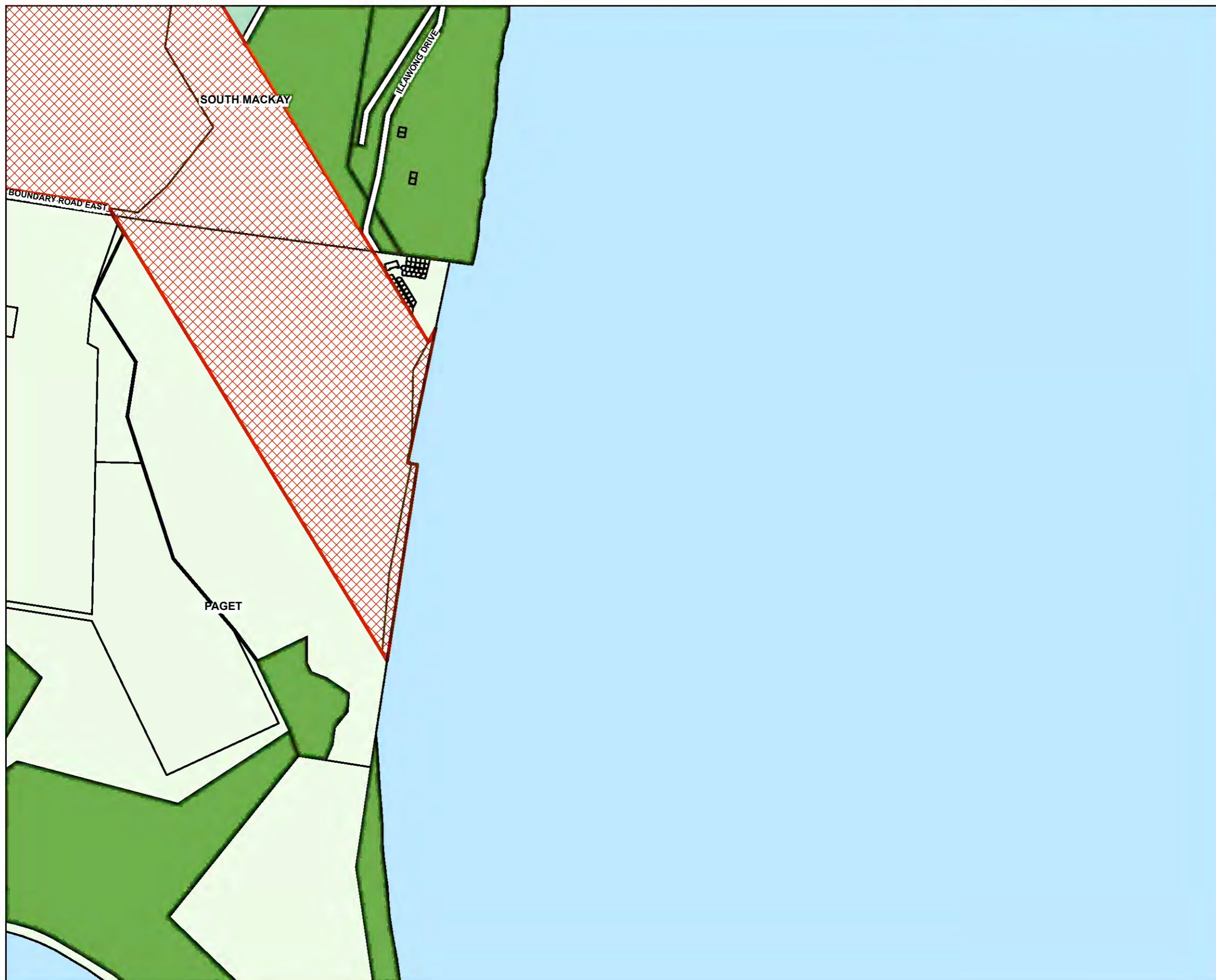
Effective from 15th June 2026

© Copyright Mackay Regional Council 2018
Geocentric Datum of Australia 2020 (GDA2020)

Approx Scale @ A3 1:10000



Zone Map - Z0 - 37



Zones

- Zone precinct boundary
- Residential zones**
 - Low density residential
 - Medium density residential
 - High density residential
- Centre zones**
 - Principal centre
 - Major centre
 - District centre
 - Local centre
 - Neighbourhood centre
 - Specialised centre
- Recreation and conservation zones**
 - Sport and recreation
 - Open space
 - Conservation
- Industry zones**
 - Low impact industry
 - High impact industry
 - Industry investigation
- Other zones**

Community facilities	Rural residential
Emerging community	Special purpose
Mixed use	Tourism
Rural	Township

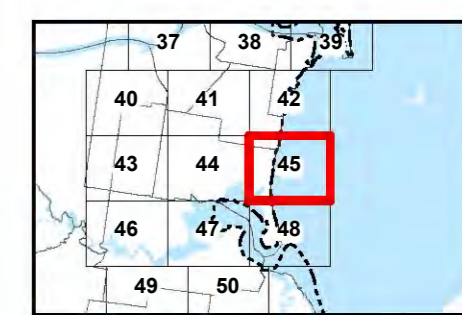

- Areas regulated under other legislation**
- Priority development area. Refer to Part 10.3. This area is regulated under the Economic Development Act 2012.
 - Strategic port land. Refer to Part 10.1. This area is regulated under the Transport Infrastructure Act 1994.
 - Airport land. Refer to Part 10.2. This area is regulated under the Airport Assets (Restructuring and Disposal) Act 2008.
- Cadastral**
- Local Government Boundary
 - Cadastre - October 2024 (Sourced DoR)
 - Suburb or Locality
 - Waterway or Waterbody

While every care is taken to ensure the accuracy of this product Mackay Regional Council makes no representations or warranties about the accuracy, reliability, completeness or suitability for any particular purpose and disclaims all responsibility and all liability (including without limitation, liability in negligence) or all expenses, losses, damages (including indirect or consequential damage) and costs you may incur as a result of this product being inaccurate or incomplete in any way or for any reason.

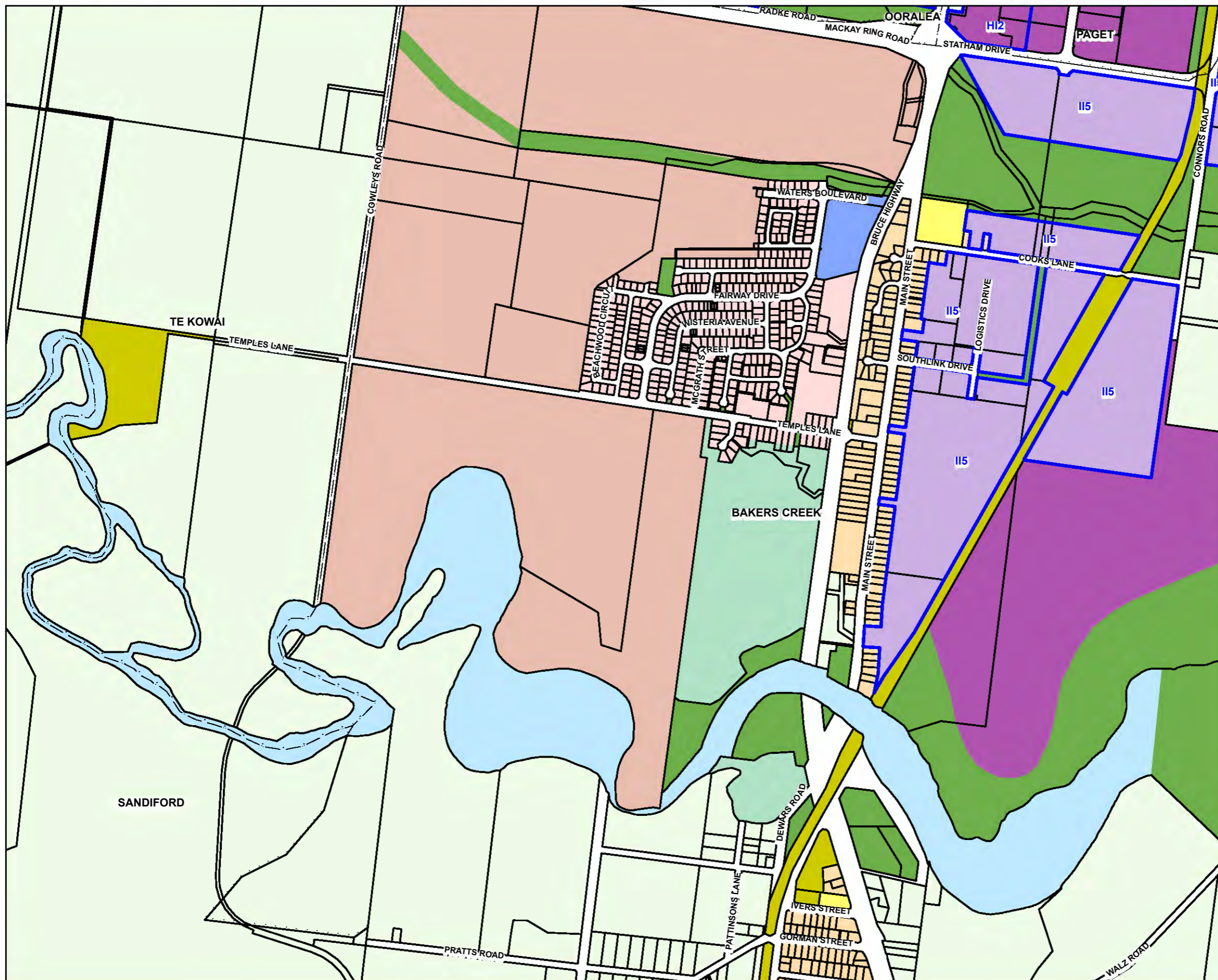
Effective from 15th June 2026

© Copyright Mackay Regional Council 2018
Geocentric Datum of Australia 2020 (GDA2020)

Approx Scale @ A3 1:10000



Zone Map - Z0 - 38



Zones

- Zone precinct boundary

Residential zones

- Low density residential
- Medium density residential
- High density residential

Centre zones

- Principal centre
- Major centre
- District centre
- Local centre
- Neighbourhood centre
- Specialised centre

Recreation and conservation zones

- Sport and recreation
- Open space
- Conservation

Industry zones

- Low impact industry
- High impact industry
- Industry investigation

Other zones

- Community facilities
- Emerging community
- Mixed use
- Rural
- Rural residential
- Special purpose
- Tourism
- Township

Areas regulated under other legislation

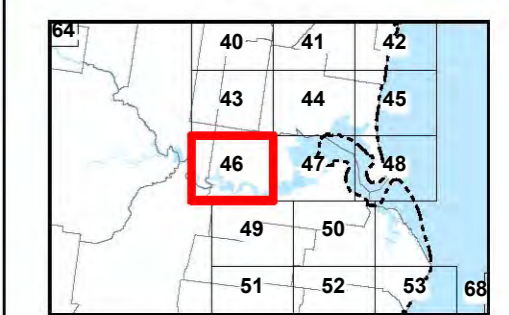
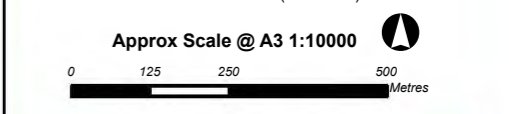
- Priority development area. Refer to Part 10.3. This area is regulated under the Economic Development Act 2012.
- Strategic port land. Refer to Part 10.1. This area is regulated under the Transport Infrastructure Act 1994.
- Airport land. Refer to Part 10.2. This area is regulated under the Airport Assets (Restructuring and Disposal) Act 2008.

Cadastrre

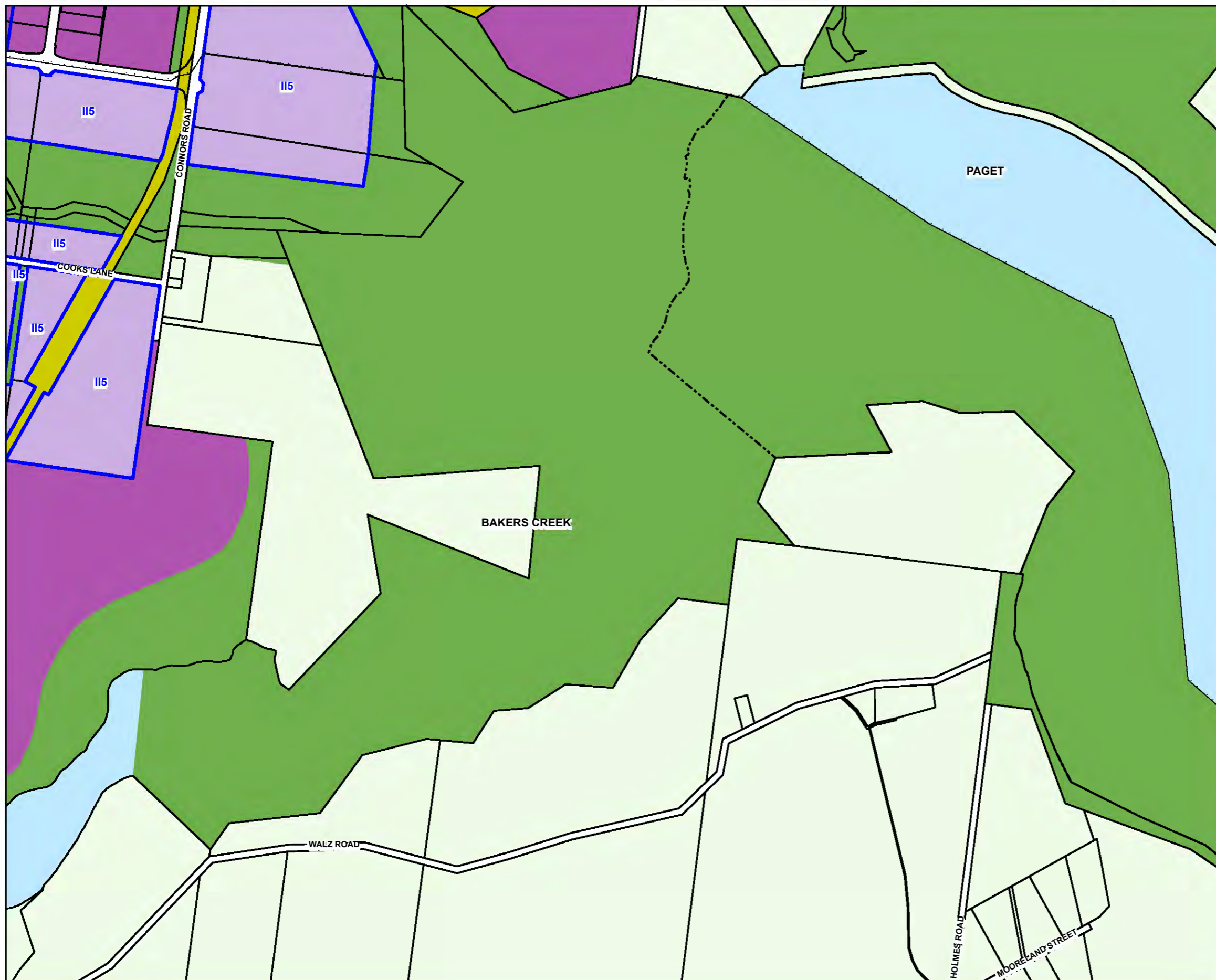
- Local Government Boundary
- Cadastrre - October 2024 (Sourced DoR)
- Suburb or Locality
- Waterway or Waterbody

While every care is taken to ensure the accuracy of this product Mackay Regional Council makes no representations or warranties about the accuracy, reliability, completeness or suitability for any particular purpose and disclaims all responsibility and all liability (including without limitation, liability in negligence) or all expenses, losses, damages (including indirect or consequential damage) and costs you may incur as a result of this product being inaccurate or incomplete in any way or for any reason.

Effective from 15th June 2026
 © Copyright Mackay Regional Council 2018
 Geocentric Datum of Australia 2020 (GDA2020)



Zone Map - Z0 - 39



Zones

- Zone precinct boundary

Residential zones

- Low density residential
- Medium density residential
- High density residential

Centre zones

- Principal centre
- Major centre
- District centre
- Local centre
- Neighbourhood centre
- Specialised centre

Recreation and conservation zones

- Sport and recreation
- Open space
- Conservation

Industry zones

- Low impact industry
- High impact industry
- Industry investigation

Other zones

- Community facilities
- Emerging community
- Mixed use
- Rural
- Rural residential
- Special purpose
- Tourism
- Township

Areas regulated under other legislation

- Priority development area. Refer to Part 10.3. This area is regulated under the Economic Development Act 2012.
- Strategic port land. Refer to Part 10.1. This area is regulated under the Transport Infrastructure Act 1994.
- Airport land. Refer to Part 10.2. This area is regulated under the Airport Assets (Restructuring and Disposal) Act 2008.

Cadastre

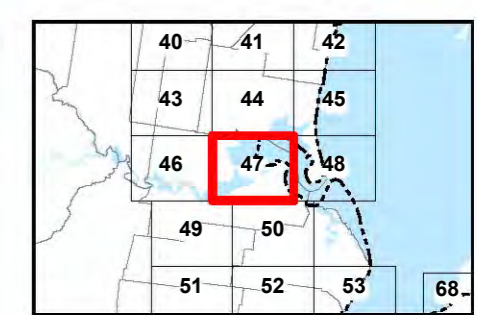

- Local Government Boundary
- Cadastre - October 2024 (Sourced DoR)
- Suburb or Locality
- Waterway or Waterbody

While every care is taken to ensure the accuracy of this product Mackay Regional Council makes no representations or warranties about the accuracy, reliability, completeness or suitability for any particular purpose and disclaims all responsibility and all liability (including without limitation, liability in negligence) or all expenses, losses, damages (including indirect or consequential damage) and costs you may incur as a result of this product being inaccurate or incomplete in any way or for any reason.

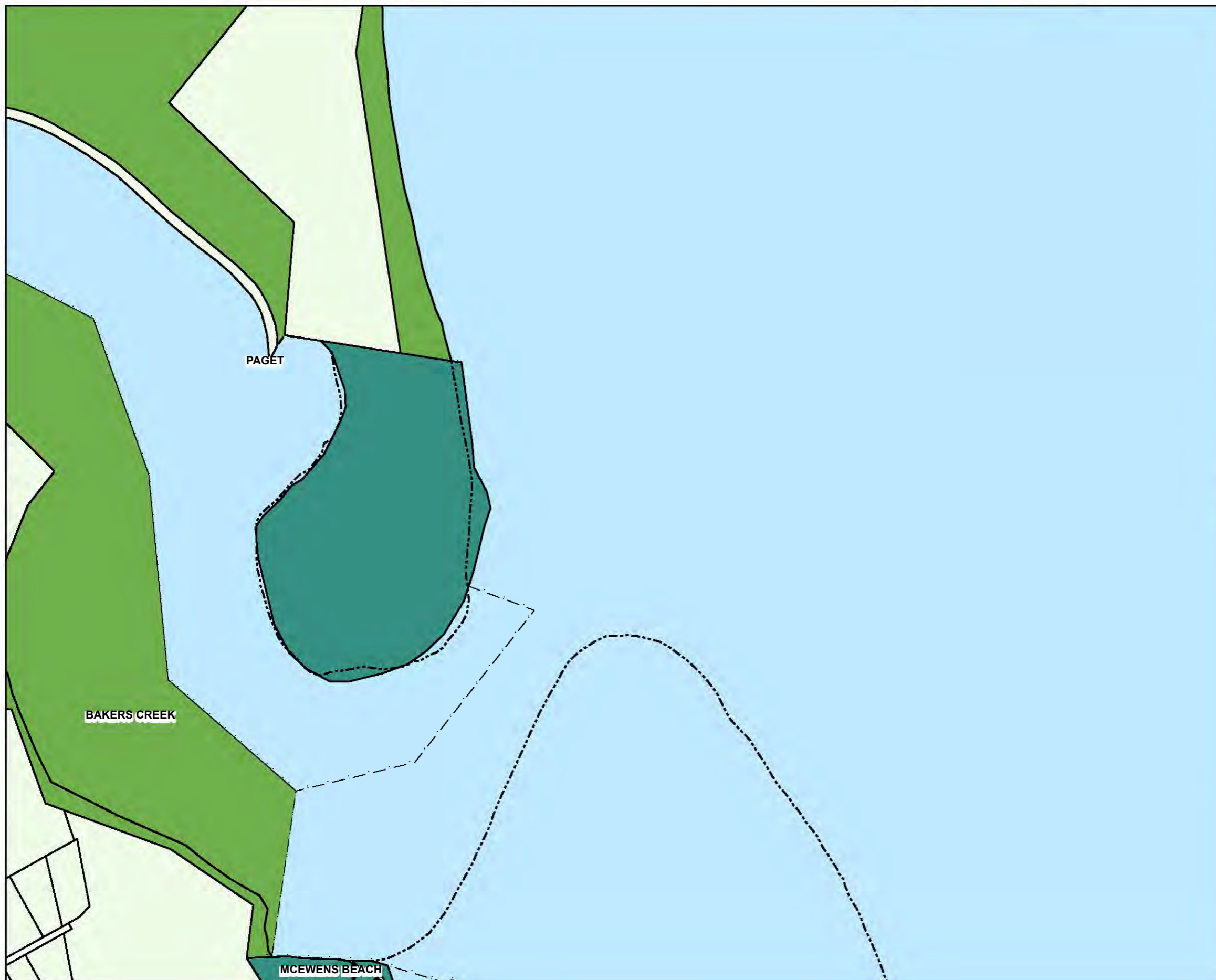
Effective from 15th June 2026

© Copyright Mackay Regional Council 2018
Geocentric Datum of Australia 2020 (GDA2020)

Approx Scale @ A3 1:10000



Zone Map - Z0 - 40



Zones

- Zone precinct boundary

Residential zones

- Low density residential
- Medium density residential
- High density residential

Centre zones

- Principal centre
- Major centre
- District centre
- Local centre
- Neighbourhood centre
- Specialised centre

Recreation and conservation zones

- Sport and recreation
- Open space
- Conservation

Industry zones

- Low impact industry
- High impact industry
- Industry investigation

Other zones

- Community facilities
- Emerging community
- Mixed use
- Rural
- Rural residential
- Special purpose
- Tourism
- Township

Areas regulated under other legislation

- Priority development area. Refer to Part 10.3. This area is regulated under the Economic Development Act 2012.
- Strategic port land. Refer to Part 10.1. This area is regulated under the Transport Infrastructure Act 1994.
- Airport land. Refer to Part 10.2. This area is regulated under the Airport Assets (Restructuring and Disposal) Act 2008.

Cadastre

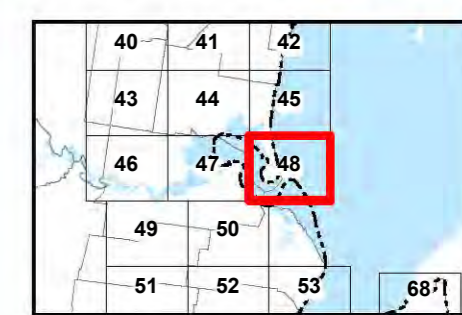
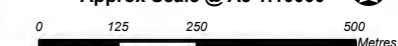
- Local Government Boundary
- Cadastre - October 2024 (Sourced DoR)
- Suburb or Locality
- Waterway or Waterbody

While every care is taken to ensure the accuracy of this product Mackay Regional Council makes no representations or warranties about the accuracy, reliability, completeness or suitability for any particular purpose and disclaims all responsibility and all liability (including without limitation, liability in negligence) or all expenses, losses, damages (including indirect or consequential damage) and costs you may incur as a result of this product being inaccurate or incomplete in any way or for any reason.

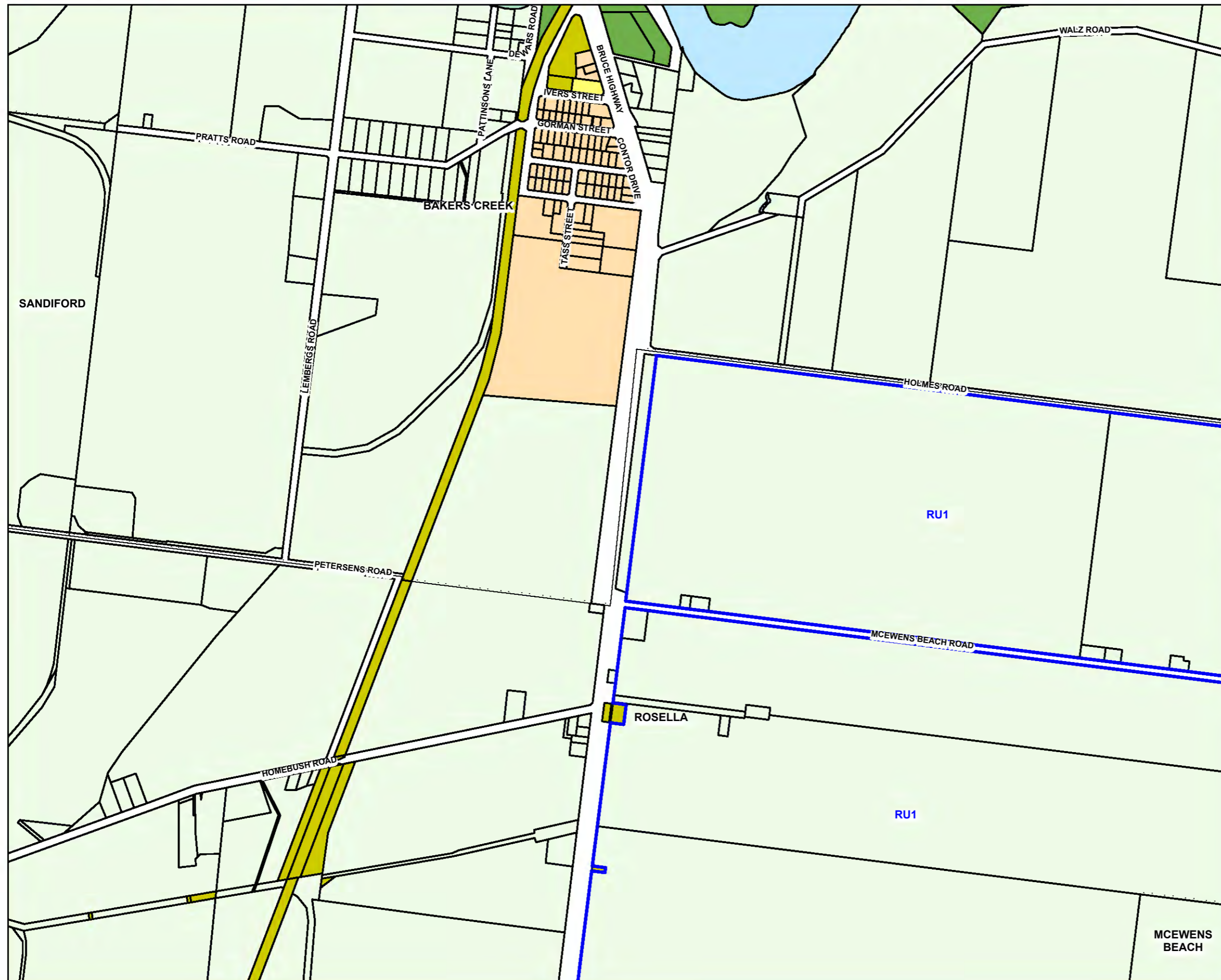
Effective from 15th June 2026

© Copyright Mackay Regional Council 2018
Geocentric Datum of Australia 2020 (GDA2020)

Approx Scale @ A3 1:10000



Zone Map - Z0 - 41



Zones

- Zone precinct boundary
- Residential zones**
 - Low density residential
 - Medium density residential
 - High density residential
- Centre zones**
 - Principal centre
 - Major centre
 - District centre
 - Local centre
 - Neighbourhood centre
 - Specialised centre
- Recreation and conservation zones**
 - Sport and recreation
 - Open space
 - Conservation
- Industry zones**
 - Low impact industry
 - High impact industry
 - Industry investigation
- Other zones**
 - Community facilities
 - Rural residential
 - Emerging community
 - Special purpose
 - Mixed use
 - Tourism
 - Rural
 - Township

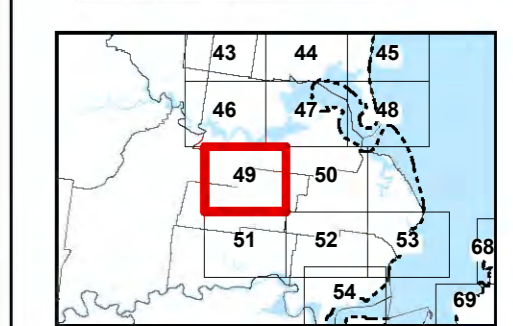
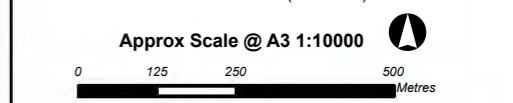
- Areas regulated under other legislation**
- Priority development area. Refer to Part 10.3. This area is regulated under the Economic Development Act 2012.
 - Strategic port land. Refer to Part 10.1. This area is regulated under the Transport Infrastructure Act 1994.
 - Airport land. Refer to Part 10.2. This area is regulated under the Airport Assets (Restructuring and Disposal) Act 2008.

- Cadastre**
- Local Government Boundary
 - Cadastre - October 2024 (Sourced DoR)
 - Suburb or Locality
 - Waterway or Waterbody

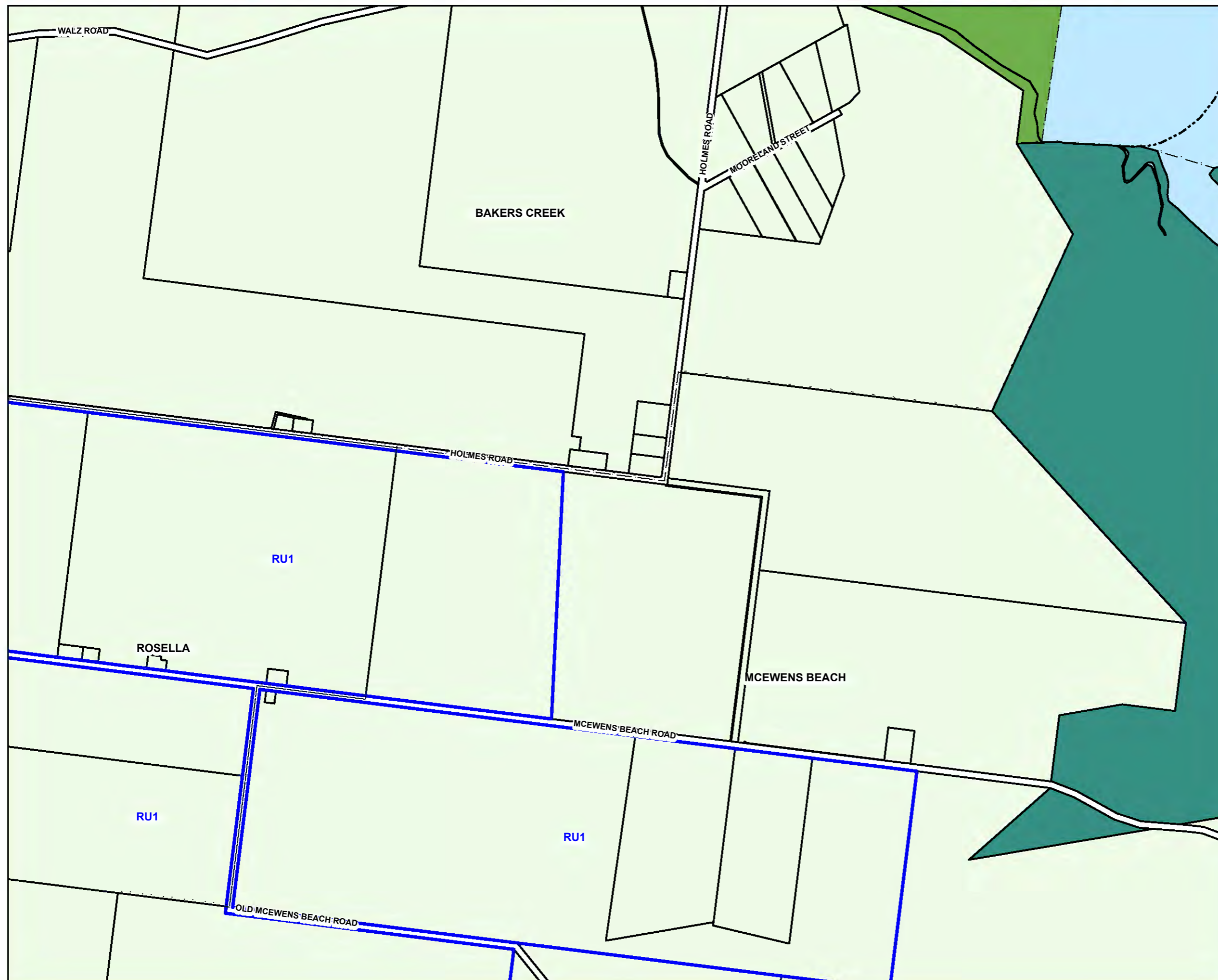
While every care is taken to ensure the accuracy of this product Mackay Regional Council makes no representations or warranties about the accuracy, reliability, completeness or suitability for any particular purpose and disclaims all responsibility and all liability (including without limitation, liability in negligence) or all expenses, losses, damages (including indirect or consequential damage) and costs you may incur as a result of this product being inaccurate or incomplete in any way or for any reason.

Effective from 15th June 2026

© Copyright Mackay Regional Council 2018
Geocentric Datum of Australia 2020 (GDA2020)



Zone Map - Z0 - 42



Zones

- Zone precinct boundary

Residential zones

- Low density residential
- Medium density residential
- High density residential

Centre zones

- Principal centre
- Major centre
- District centre
- Local centre
- Neighbourhood centre
- Specialised centre

Recreation and conservation zones

- Sport and recreation
- Open space
- Conservation

Industry zones

- Low impact industry
- High impact industry
- Industry investigation

Other zones

- Community facilities
- Emerging community
- Mixed use
- Rural
- Rural residential
- Special purpose
- Tourism
- Township

Areas regulated under other legislation

- Priority development area. Refer to Part 10.3. This area is regulated under the Economic Development Act 2012.
- Strategic port land. Refer to Part 10.1. This area is regulated under the Transport Infrastructure Act 1994.
- Airport land. Refer to Part 10.2. This area is regulated under the Airport Assets (Restructuring and Disposal) Act 2008.

Cadastral

- Local Government Boundary
- Cadastral - October 2024 (Sourced DoR)
- Suburb or Locality
- Waterway or Waterbody

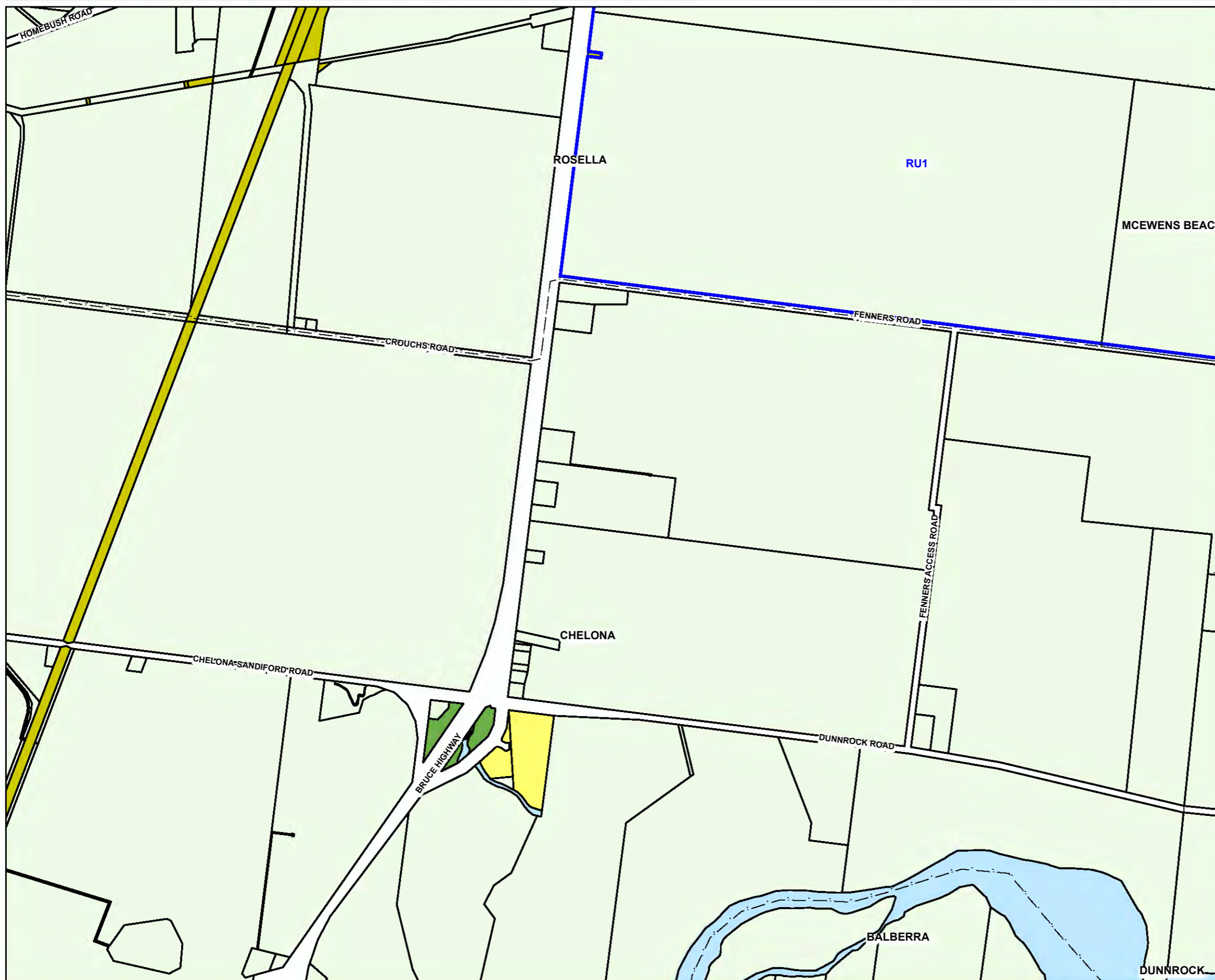
While every care is taken to ensure the accuracy of this product Mackay Regional Council makes no representations or warranties about the accuracy, reliability, completeness or suitability for any particular purpose and disclaims all responsibility and all liability (including without limitation, liability in negligence) or all expenses, losses, damages (including indirect or consequential damage) and costs you may incur as a result of this product being inaccurate or incomplete in any way or for any reason.

Effective from 15th June 2026

© Copyright Mackay Regional Council 2018
Geocentric Datum of Australia 2020 (GDA2020)

Approx Scale @ A3 1:10000

Zone Map - Z0 - 43



Zones

- Zone precinct boundary
- Residential zones**
 - Low density residential
 - Medium density residential
 - High density residential
- Centre zones**
 - Principal centre
 - Major centre
 - District centre
 - Local centre
 - Neighbourhood centre
 - Specialised centre
- Recreation and conservation zones**
 - Sport and recreation
 - Open space
 - Conservation
- Industry zones**
 - Low impact industry
 - High impact industry
 - Industry investigation
- Other zones**
 - Community facilities
 - Emerging community
 - Mixed use
 - Rural
 - Rural residential
 - Special purpose
 - Tourism
 - Township

Areas regulated under other legislation

- Priority development area. Refer to Part 10.3. This area is regulated under the Economic Development Act 2012.
- Strategic port land. Refer to Part 10.1. This area is regulated under the Transport Infrastructure Act 1994.
- Airport land. Refer to Part 10.2. This area is regulated under the Airport Assets (Restructuring and Disposal) Act 2008.

Cadastre

- Local Government Boundary
- Cadastre - October 2024 (Sourced DoR)
- Suburb or Locality
- Waterway or Waterbody

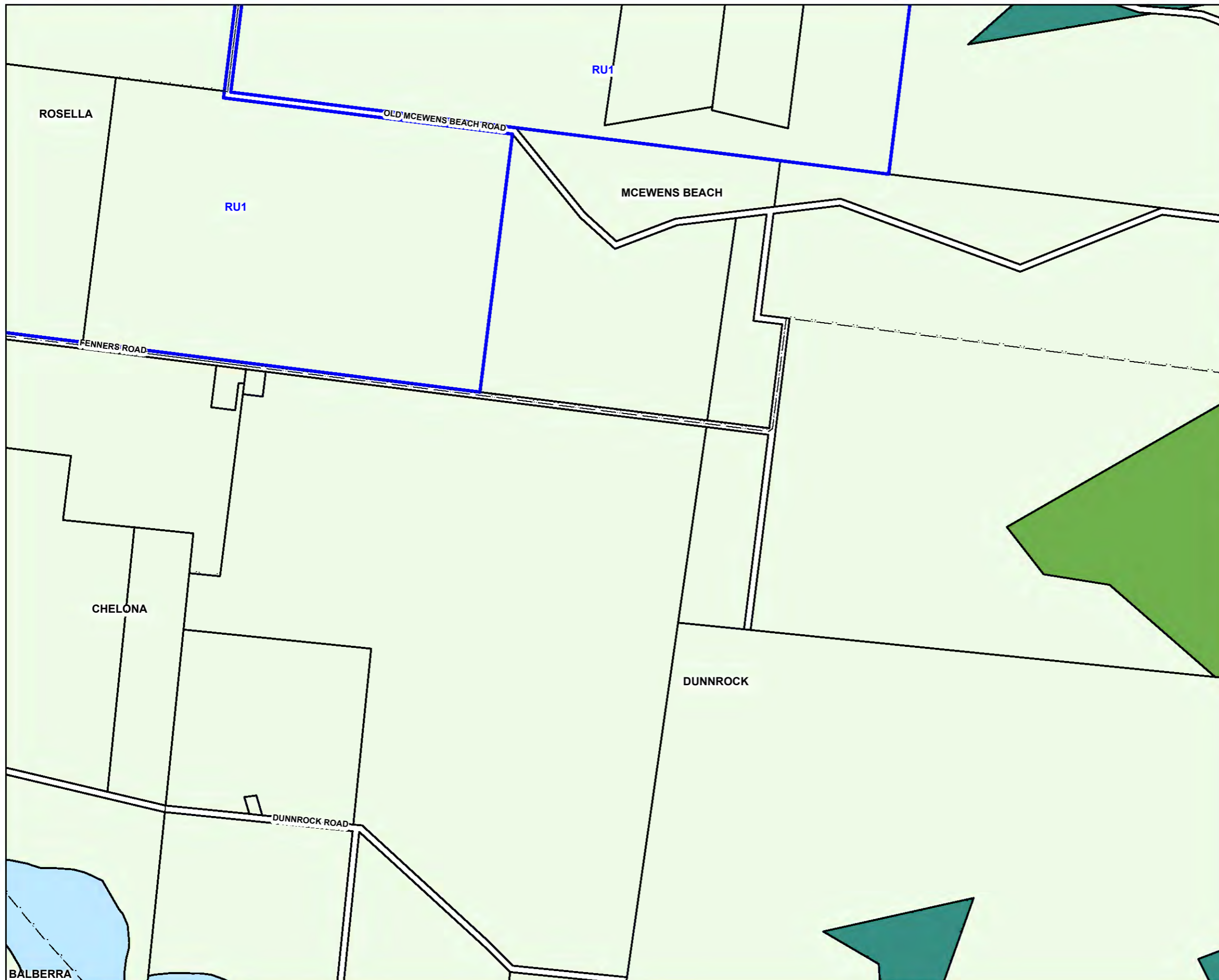
While every care is taken to ensure the accuracy of this product Mackay Regional Council makes no representations or warranties about the accuracy, reliability, completeness or suitability for any particular purpose and disclaims all responsibility and all liability (including without limitation, liability in negligence) or all expenses, losses, damages (including indirect or consequential damage) and costs you may incur as a result of this product being inaccurate or incomplete in any way or for any reason.

Effective from 15th June 2026

© Copyright Mackay Regional Council 2018
Geocentric Datum of Australia 2020 (GDA2020)

Approx Scale @ A3 1:10000

Zone Map - Z0 - 44



Zones

- Zone precinct boundary

Residential zones

- Low density residential
- Medium density residential
- High density residential

Centre zones

- Principal centre
- Major centre
- District centre
- Local centre
- Neighbourhood centre
- Specialised centre

Recreation and conservation zones

- Sport and recreation
- Open space
- Conservation

Industry zones

- Low impact industry
- High impact industry
- Industry investigation

Other zones

- Community facilities
- Emerging community
- Mixed use
- Rural
- Rural residential
- Special purpose
- Tourism
- Township

Areas regulated under other legislation

- Priority development area. Refer to Part 10.3. This area is regulated under the Economic Development Act 2012.
- Strategic port land. Refer to Part 10.1. This area is regulated under the Transport Infrastructure Act 1994.
- Airport land. Refer to Part 10.2. This area is regulated under the Airport Assets (Restructuring and Disposal) Act 2008.

Cadastral

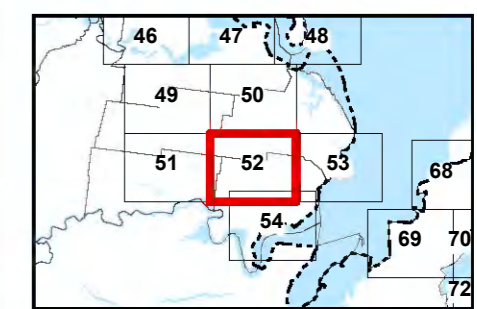
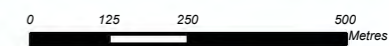
- Local Government Boundary
- Cadastral - October 2024 (Sourced DoR)
- Suburb or Locality
- Waterway or Waterbody

While every care is taken to ensure the accuracy of this product Mackay Regional Council makes no representations or warranties about the accuracy, reliability, completeness or suitability for any particular purpose and disclaims all responsibility and all liability (including without limitation, liability in negligence) or all expenses, losses, damages (including indirect or consequential damage) and costs you may incur as a result of this product being inaccurate or incomplete in any way or for any reason.

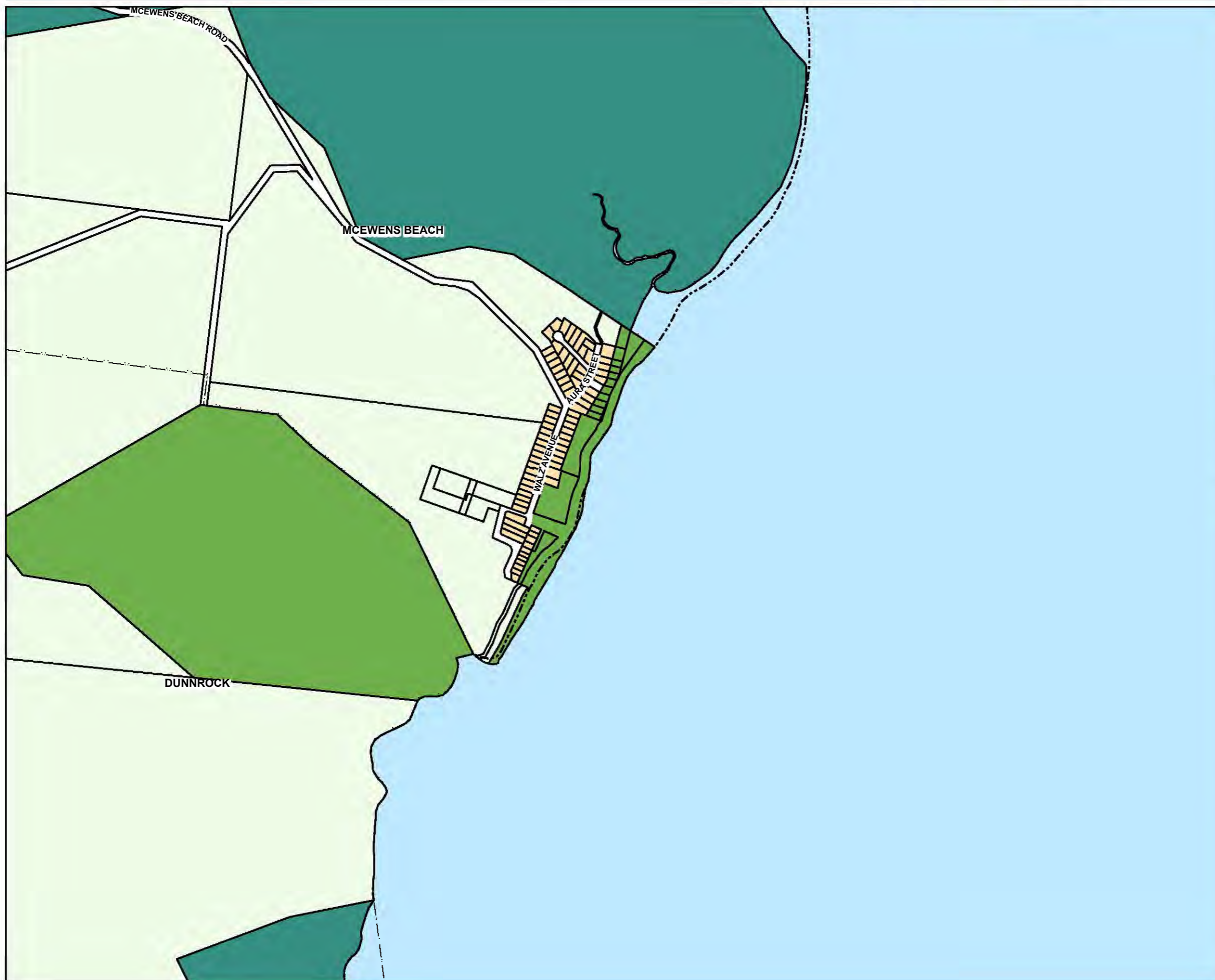
Effective from 15th June 2026

© Copyright Mackay Regional Council 2018
Geocentric Datum of Australia 2020 (GDA2020)

Approx Scale @ A3 1:10000



Zone Map - Z0 - 45



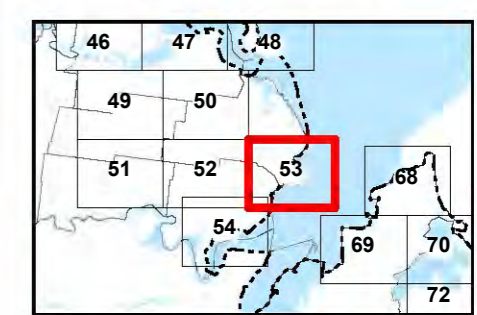

- Zones**
- Zone precinct boundary
- Residential zones**
- Low density residential
 - Medium density residential
 - High density residential
- Centre zones**
- Principal centre
 - Major centre
 - District centre
 - Local centre
 - Neighbourhood centre
 - Specialised centre
- Recreation and conservation zones**
- Sport and recreation
 - Open space
 - Conservation
- Industry zones**
- Low impact industry
 - High impact industry
 - Industry investigation
- Other zones**
- Community facilities
 - Emerging community
 - Mixed use
 - Rural
 - Rural residential
 - Special purpose
 - Tourism
 - Township
- Areas regulated under other legislation**
- Priority development area. Refer to Part 10.3. This area is regulated under the Economic Development Act 2012.
 - Strategic port land. Refer to Part 10.1. This area is regulated under the Transport Infrastructure Act 1994.
 - Airport land. Refer to Part 10.2. This area is regulated under the Airport Assets (Restructuring and Disposal) Act 2008.
- Cadastral**
- Local Government Boundary
 - Cadastre - October 2024 (Sourced DoR)
 - Suburb or Locality
 - Waterway or Waterbody

While every care is taken to ensure the accuracy of this product Mackay Regional Council makes no representations or warranties about the accuracy, reliability, completeness or suitability for any particular purpose and disclaims all responsibility and all liability (including without limitation, liability in negligence) or all expenses, losses, damages (including indirect or consequential damage) and costs you may incur as a result of this product being inaccurate or incomplete in any way or for any reason.

Effective from 15th June 2026

© Copyright Mackay Regional Council 2018
Geocentric Datum of Australia 2020 (GDA2020)

Approx Scale @ A3 1:10000



Zone Map - Z0 - 46



Zones

- Zone precinct boundary
- Residential zones**
 - Low density residential
 - Medium density residential
 - High density residential
- Centre zones**
 - Principal centre
 - Major centre
 - District centre
 - Local centre
 - Neighbourhood centre
 - Specialised centre
- Recreation and conservation zones**
 - Sport and recreation
 - Open space
 - Conservation
- Industry zones**
 - Low impact industry
 - High impact industry
 - Industry investigation
- Other zones**
 - Community facilities
 - Emerging community
 - Mixed use
 - Rural
 - Rural residential
 - Special purpose
 - Tourism
 - Township

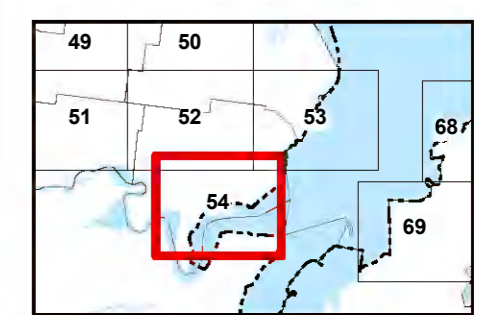

- Areas regulated under other legislation**
- Priority development area. Refer to Part 10.3. This area is regulated under the Economic Development Act 2012.
 - Strategic port land. Refer to Part 10.1. This area is regulated under the Transport Infrastructure Act 1994.
 - Airport land. Refer to Part 10.2. This area is regulated under the Airport Assets (Restructuring and Disposal) Act 2008.
- Cadastral**
- Local Government Boundary
 - Cadastre - October 2024 (Sourced DoR)
 - Suburb or Locality
 - Waterway or Waterbody

While every care is taken to ensure the accuracy of this product Mackay Regional Council makes no representations or warranties about the accuracy, reliability, completeness or suitability for any particular purpose and disclaims all responsibility and all liability (including without limitation, liability in negligence) or all expenses, losses, damages (including indirect or consequential damage) and costs you may incur as a result of this product being inaccurate or incomplete in any way or for any reason.

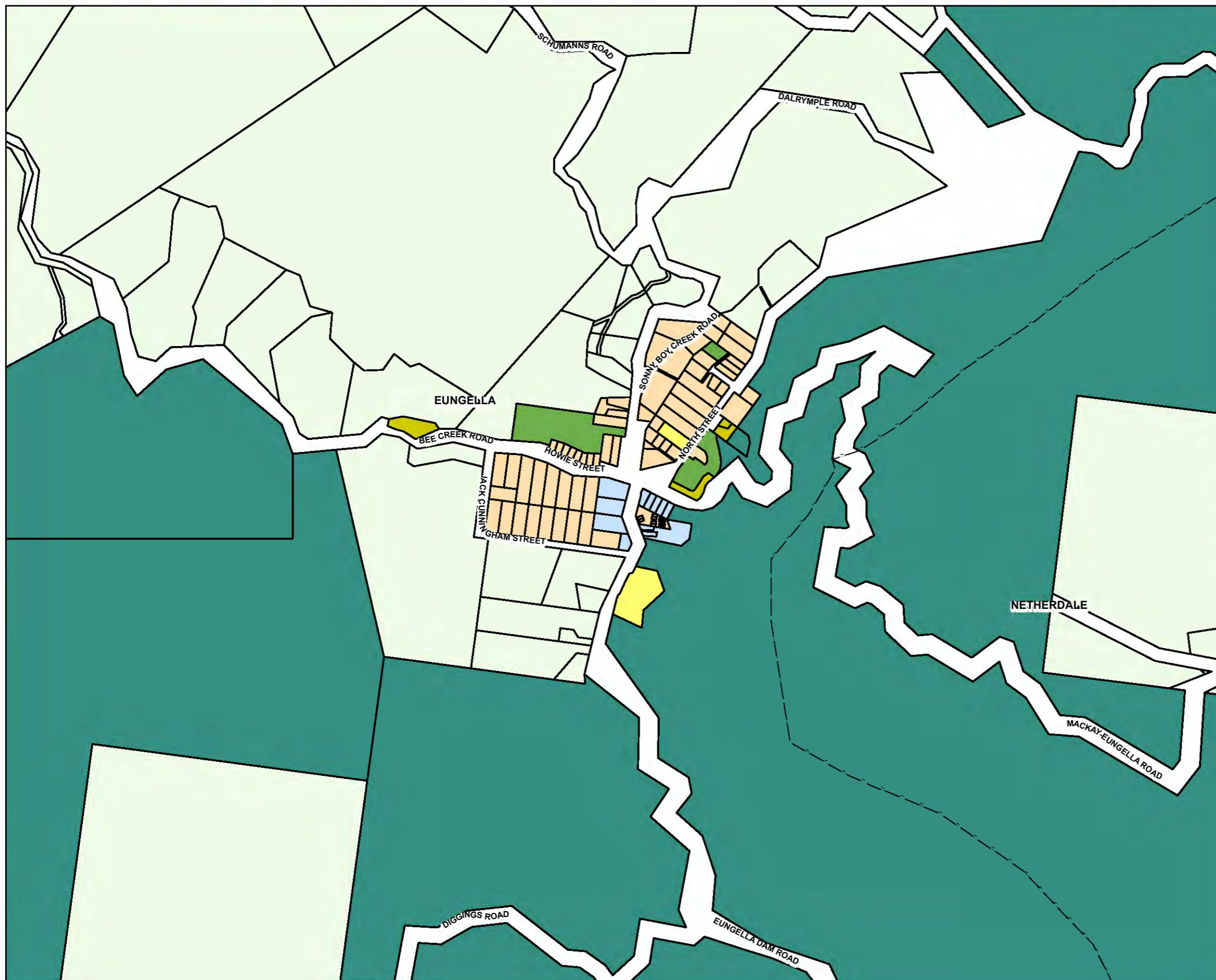
Effective from 15th June 2026

© Copyright Mackay Regional Council 2018
Geocentric Datum of Australia 2020 (GDA2020)

Approx Scale @ A3 1:10000



Zone Map - Z0 - 47



Zones

- Zone precinct boundary

Residential zones

- Low density residential
- Medium density residential
- High density residential

Centre zones

- Principal centre
- Major centre
- District centre
- Local centre
- Neighbourhood centre
- Specialised centre

Recreation and conservation zones

- Sport and recreation
- Open space
- Conservation

Industry zones

- Low impact industry
- High impact industry
- Industry investigation

Other zones

- Community facilities
- Emerging community
- Mixed use
- Rural
- Rural residential
- Special purpose
- Tourism
- Township

Areas regulated under other legislation

- Priority development area. Refer to Part 10.3. This area is regulated under the Economic Development Act 2012.
- Strategic port land. Refer to Part 10.1. This area is regulated under the Transport Infrastructure Act 1994.
- Airport land. Refer to Part 10.2. This area is regulated under the Airport Assets (Restructuring and Disposal) Act 2008.

Cadastre


- Local Government Boundary
- Cadastre - October 2024 (Sourced DoR)
- Suburb or Locality
- Waterway or Waterbody

While every care is taken to ensure the accuracy of this product Mackay Regional Council makes no representations or warranties about the accuracy, reliability, completeness or suitability for any particular purpose and disclaims all responsibility and all liability (including without limitation, liability in negligence) or all expenses, losses, damages (including indirect or consequential damage) and costs you may incur as a result of this product being inaccurate or incomplete in any way or for any reason.

Effective from 15th June 2026

© Copyright Mackay Regional Council 2018
Geocentric Datum of Australia 2020 (GDA2020)

Approx Scale @ A3 1:10000



Zone Map - Z0 - 48



Zones

- Zone precinct boundary
- Residential zones**
 - Low density residential
 - Medium density residential
 - High density residential
- Centre zones**
 - Principal centre
 - Major centre
 - District centre
 - Local centre
 - Neighbourhood centre
 - Specialised centre
- Recreation and conservation zones**
 - Sport and recreation
 - Open space
 - Conservation
- Industry zones**
 - Low impact industry
 - High impact industry
 - Industry investigation
- Other zones**
 - Community facilities
 - Emerging community
 - Mixed use
 - Rural
 - Rural residential
 - Special purpose
 - Tourism
 - Township

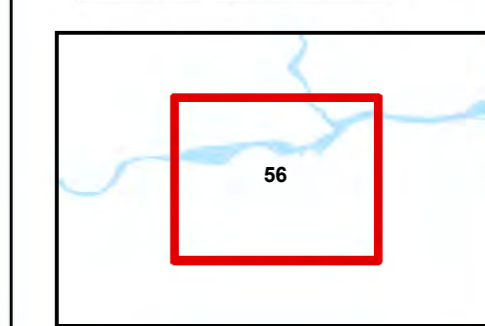
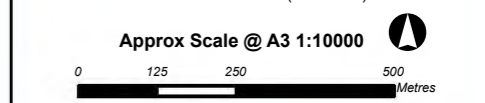
- Areas regulated under other legislation**
- Priority development area. Refer to Part 10.3. This area is regulated under the Economic Development Act 2012.
 - Strategic port land. Refer to Part 10.1. This area is regulated under the Transport Infrastructure Act 1994.
 - Airport land. Refer to Part 10.2. This area is regulated under the Airport Assets (Restructuring and Disposal) Act 2008.

- Cadastre**
- Local Government Boundary
 - Cadastre - October 2024 (Sourced DoR)
 - Suburb or Locality
 - Waterway or Waterbody

While every care is taken to ensure the accuracy of this product Mackay Regional Council makes no representations or warranties about the accuracy, reliability, completeness or suitability for any particular purpose and disclaims all responsibility and all liability (including without limitation, liability in negligence) or all expenses, losses, damages (including indirect or consequential damage) and costs you may incur as a result of this product being inaccurate or incomplete in any way or for any reason.

Effective from 15th June 2026

© Copyright Mackay Regional Council 2018
Geocentric Datum of Australia 2020 (GDA2020)



Zone Map - Z0 - 49



Zones

- Zone precinct boundary

Residential zones

- Low density residential
- Medium density residential
- High density residential

Centre zones

- Principal centre
- Major centre
- District centre
- Local centre
- Neighbourhood centre
- Specialised centre

Recreation and conservation zones

- Sport and recreation
- Open space
- Conservation

Industry zones

- Low impact industry
- High impact industry
- Industry investigation

Other zones

- Community facilities
- Emerging community
- Mixed use
- Rural
- Rural residential
- Special purpose
- Tourism
- Township

Areas regulated under other legislation

- Priority development area. Refer to Part 10.3. This area is regulated under the Economic Development Act 2012.
- Strategic port land. Refer to Part 10.1. This area is regulated under the Transport Infrastructure Act 1994.
- Airport land. Refer to Part 10.2. This area is regulated under the Airport Assets (Restructuring and Disposal) Act 2008.

Cadastral

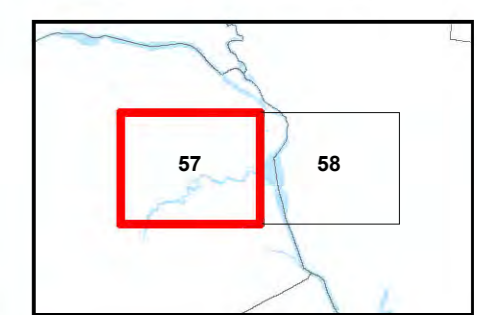

- Local Government Boundary
- Cadastral - October 2024 (Sourced DoR)
- Suburb or Locality
- Waterway or Waterbody

While every care is taken to ensure the accuracy of this product Mackay Regional Council makes no representations or warranties about the accuracy, reliability, completeness or suitability for any particular purpose and disclaims all responsibility and all liability (including without limitation, liability in negligence) or all expenses, losses, damages (including indirect or consequential damage) and costs you may incur as a result of this product being inaccurate or incomplete in any way or for any reason.

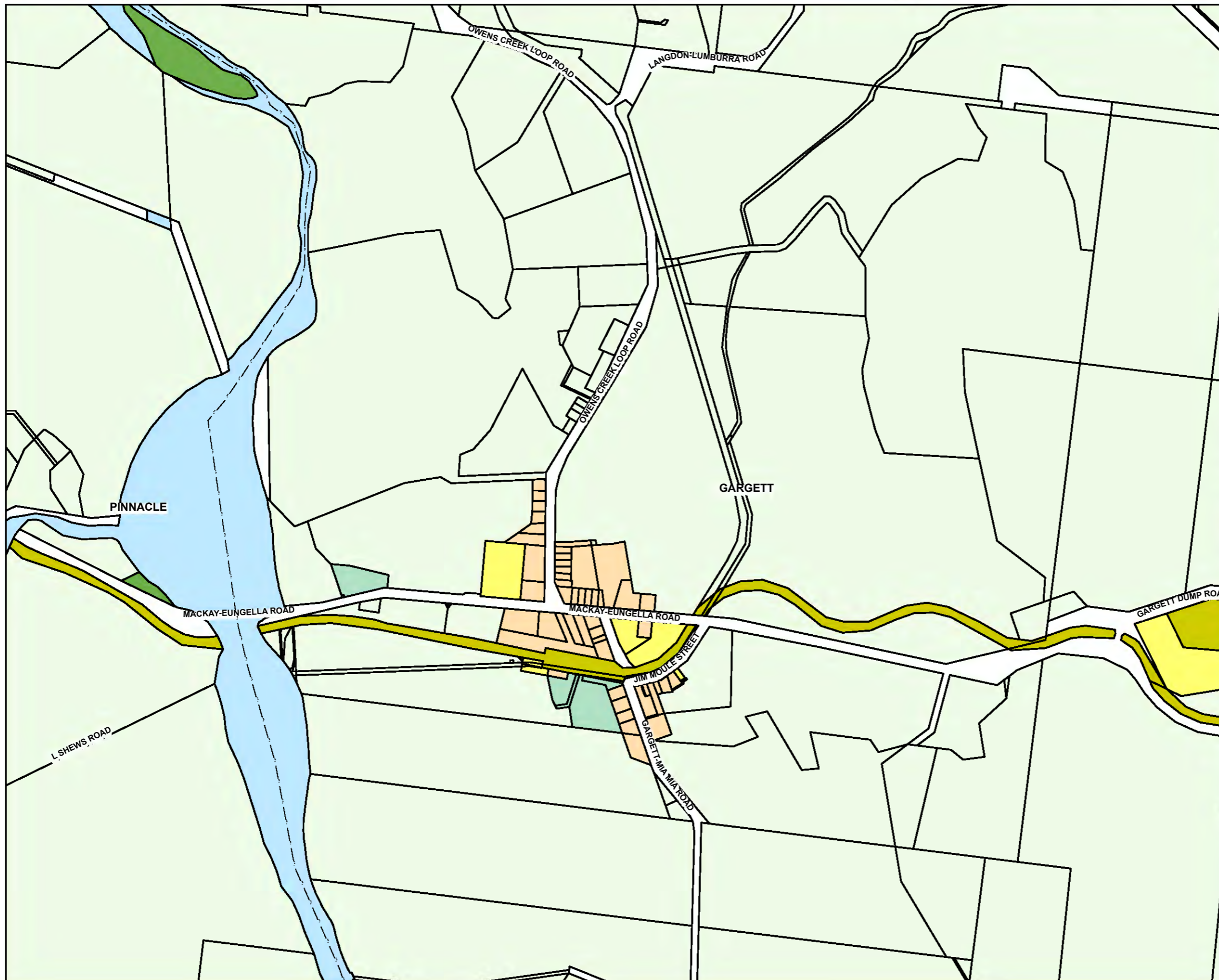
Effective from 15th June 2026

© Copyright Mackay Regional Council 2018
Geocentric Datum of Australia 2020 (GDA2020)

Approx Scale @ A3 1:10000



Zone Map - Z0 - 50



Zones

- Zone precinct boundary
- Residential zones**
 - Low density residential
 - Medium density residential
 - High density residential
- Centre zones**
 - Principal centre
 - Major centre
 - District centre
 - Local centre
 - Neighbourhood centre
 - Specialised centre
- Recreation and conservation zones**
 - Sport and recreation
 - Open space
 - Conservation
- Industry zones**
 - Low impact industry
 - High impact industry
 - Industry investigation
- Other zones**

Community facilities	Rural residential
Emerging community	Special purpose
Mixed use	Tourism
Rural	Township

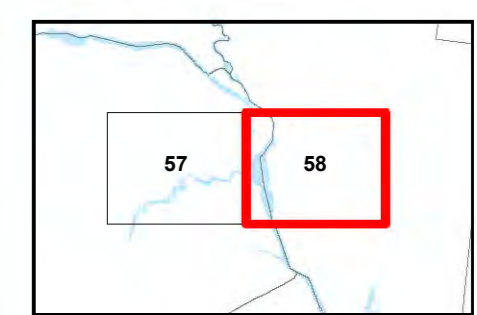
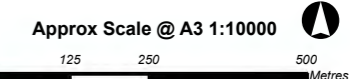
- Areas regulated under other legislation**
- Priority development area. Refer to Part 10.3. This area is regulated under the Economic Development Act 2012.
 - Strategic port land. Refer to Part 10.1. This area is regulated under the Transport Infrastructure Act 1994.
 - Airport land. Refer to Part 10.2. This area is regulated under the Airport Assets (Restructuring and Disposal) Act 2008.

- Cadastre**
- Local Government Boundary
 - Cadastre - October 2024 (Sourced DoR)
 - Suburb or Locality
 - Waterway or Waterbody

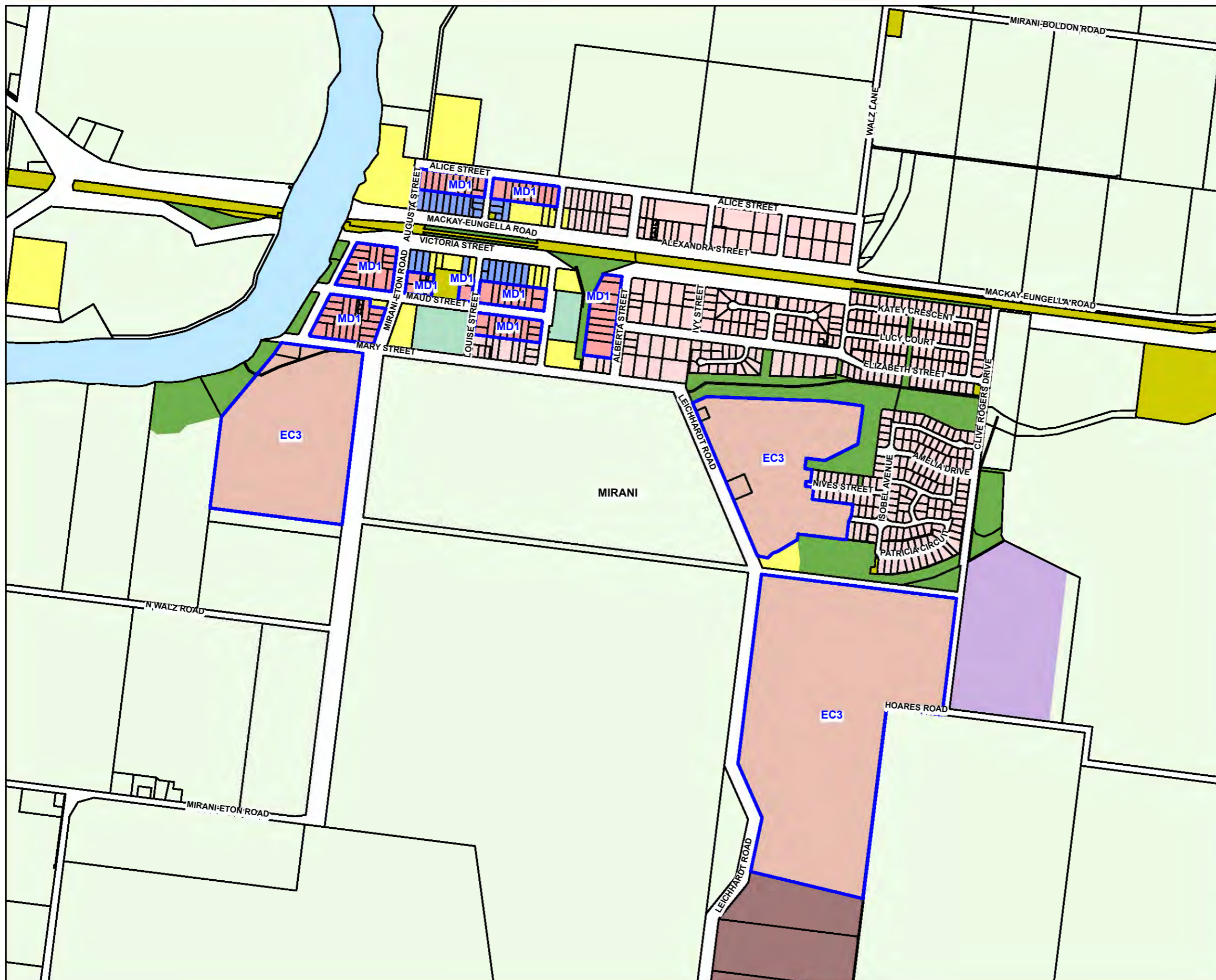
While every care is taken to ensure the accuracy of this product Mackay Regional Council makes no representations or warranties about the accuracy, reliability, completeness or suitability for any particular purpose and disclaims all responsibility and all liability (including without limitation, liability in negligence) or all expenses, losses, damages (including indirect or consequential damage) and costs you may incur as a result of this product being inaccurate or incomplete in any way or for any reason.

Effective from 15th June 2026

© Copyright Mackay Regional Council 2018
Geocentric Datum of Australia 2020 (GDA2020)



Zone Map - Z0 - 51



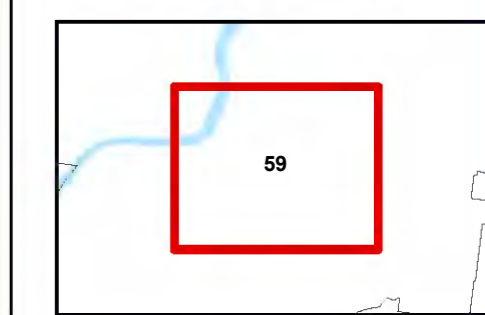
Zones

- Zone precinct boundary
- Residential zones**
 - Low density residential
 - Medium density residential
 - High density residential
- Centre zones**
 - Principal centre
 - Major centre
 - District centre
 - Local centre
 - Neighbourhood centre
 - Specialised centre
- Recreation and conservation zones**
 - Sport and recreation
 - Open space
 - Conservation
- Industry zones**
 - Low impact industry
 - High impact industry
 - Industry investigation
- Other zones**
 - Community facilities
 - Emerging community
 - Mixed use
 - Rural
 - Rural residential
 - Special purpose
 - Tourism
 - Township

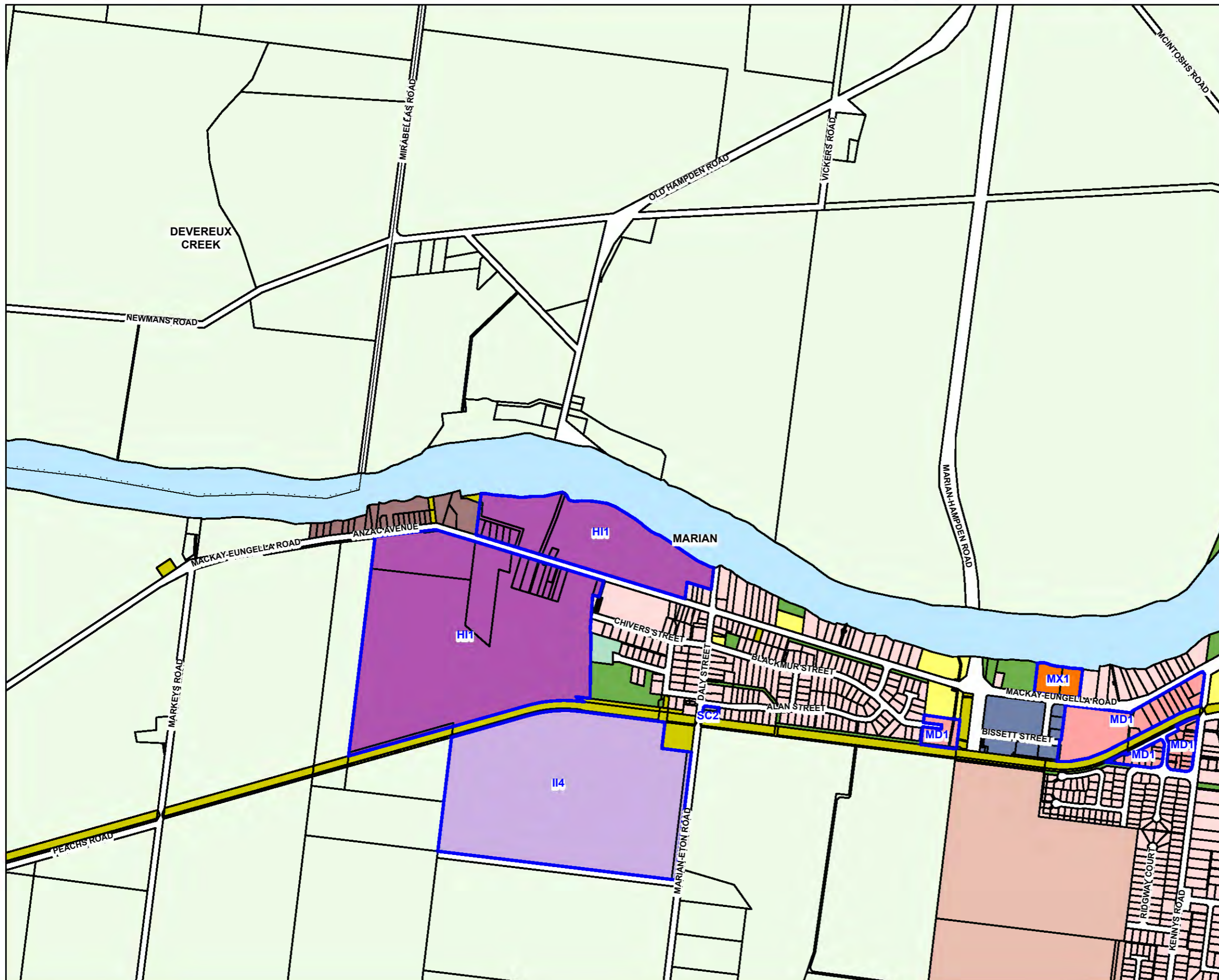
- Areas regulated under other legislation**
- Priority development area. Refer to Part 10.3. This area is regulated under the Economic Development Act 2012.
 - Strategic port land. Refer to Part 10.1. This area is regulated under the Transport Infrastructure Act 1994.
 - Airport land. Refer to Part 10.2. This area is regulated under the Airport Assets (Restructuring and Disposal) Act 2008.
- Cadastre**
- Local Government Boundary
 - Cadastre - October 2024 (Sourced DoR)
 - Suburb or Locality
 - Waterway or Waterbody

While every care is taken to ensure the accuracy of this product Mackay Regional Council makes no representations or warranties about the accuracy, reliability, completeness or suitability for any particular purpose and disclaims all responsibility and all liability (including without limitation, liability in negligence) or all expenses, losses, damages (including indirect or consequential damage) and costs you may incur as a result of this product being inaccurate or incomplete in any way or for any reason.

Effective from 15th June 2026
 © Copyright Mackay Regional Council 2018
 Geocentric Datum of Australia 2020 (GDA2020)



Zone Map - Z0 - 52



Zones

- Zone precinct boundary

Residential zones

- Low density residential
- Medium density residential
- High density residential

Centre zones

- Principal centre
- Major centre
- District centre
- Local centre
- Neighbourhood centre
- Specialised centre

Recreation and conservation zones

- Sport and recreation
- Open space
- Conservation

Industry zones

- Low impact industry
- High impact industry
- Industry investigation

Other zones

- Community facilities
- Emerging community
- Mixed use
- Rural
- Rural residential
- Special purpose
- Tourism
- Township

Areas regulated under other legislation

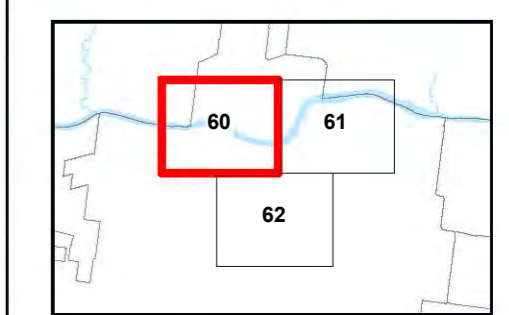
- Priority development area. Refer to Part 10.3. This area is regulated under the Economic Development Act 2012.
- Strategic port land. Refer to Part 10.1. This area is regulated under the Transport Infrastructure Act 1994.
- Airport land. Refer to Part 10.2. This area is regulated under the Airport Assets (Restructuring and Disposal) Act 2008.

Cadastre

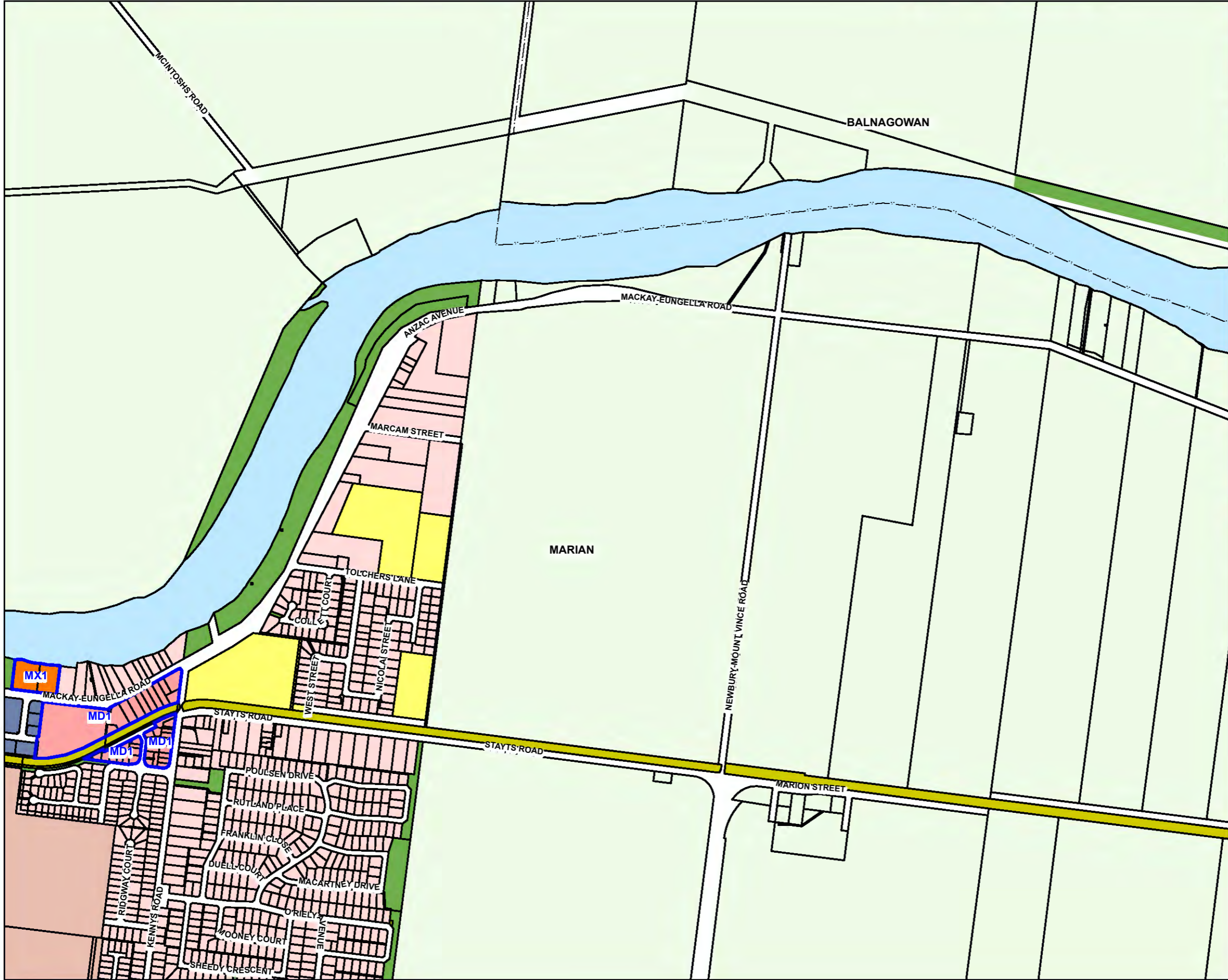
- Local Government Boundary
- Cadastre - October 2024 (Sourced DoR)
- Suburb or Locality
- Waterway or Waterbody

While every care is taken to ensure the accuracy of this product Mackay Regional Council makes no representations or warranties about the accuracy, reliability, completeness or suitability for any particular purpose and disclaims all responsibility and all liability (including without limitation, liability in negligence) or all expenses, losses, damages (including indirect or consequential damage) and costs you may incur as a result of this product being inaccurate or incomplete in any way or for any reason.

Effective from 15th June 2026
 © Copyright Mackay Regional Council 2018
 Geocentric Datum of Australia 2020 (GDA2020)



Zone Map - Z0 - 53



Zones

- Zone precinct boundary

Residential zones

- Low density residential
- Medium density residential
- High density residential

Centre zones

- Principal centre
- Major centre
- District centre
- Local centre
- Neighbourhood centre
- Specialised centre

Recreation and conservation zones

- Sport and recreation
- Open space
- Conservation

Industry zones

- Low impact industry
- High impact industry
- Industry investigation

Other zones

- Community facilities
- Emerging community
- Mixed use
- Rural
- Rural residential
- Special purpose
- Tourism
- Township

Areas regulated under other legislation

- Priority development area. Refer to Part 10.3. This area is regulated under the Economic Development Act 2012.
- Strategic port land. Refer to Part 10.1. This area is regulated under the Transport Infrastructure Act 1994.
- Airport land. Refer to Part 10.2. This area is regulated under the Airport Assets (Restructuring and Disposal) Act 2008.

Cadastral

- Local Government Boundary
- Cadastral - October 2024 (Sourced DoR)
- Suburb or Locality
- Waterway or Waterbody

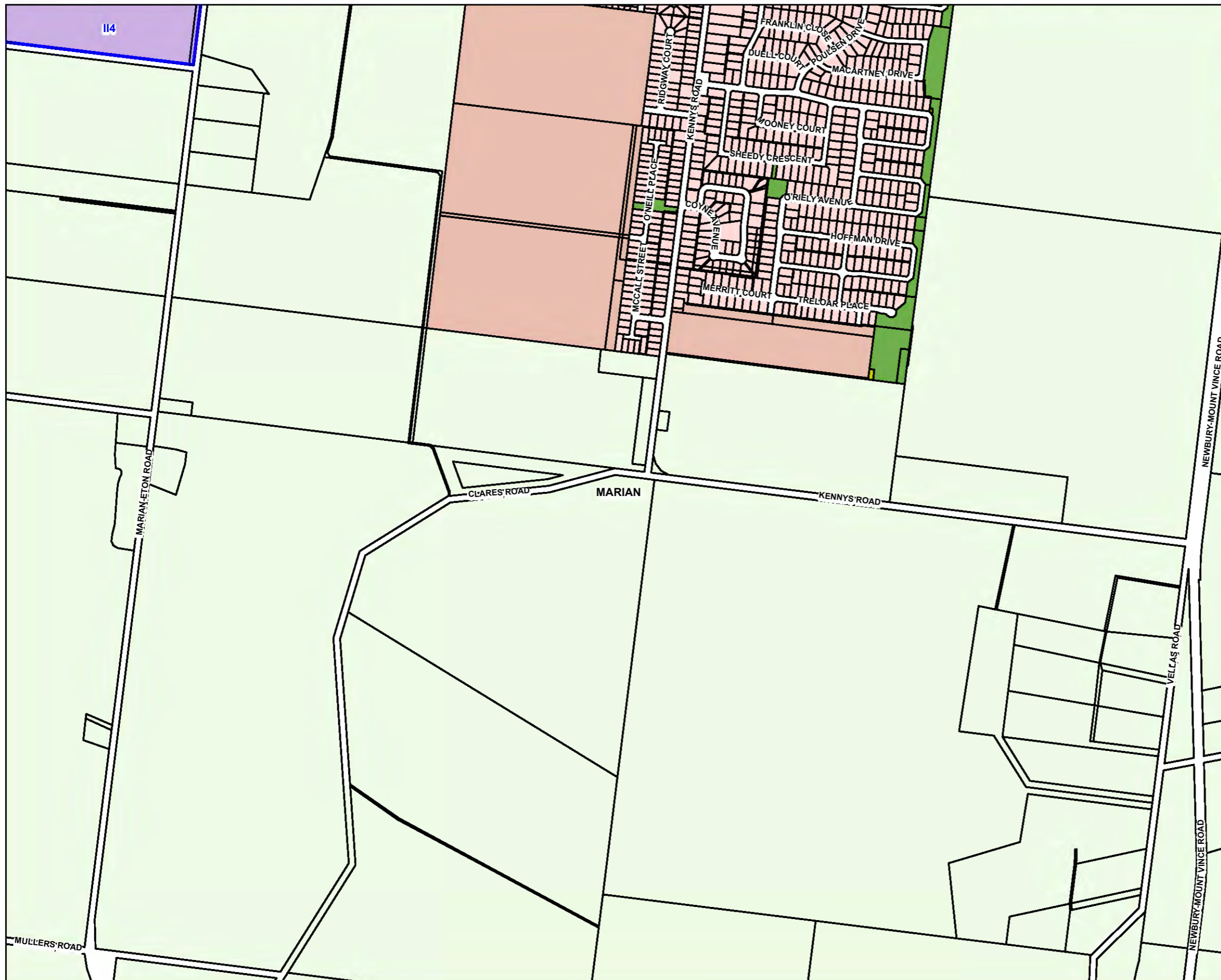
While every care is taken to ensure the accuracy of this product Mackay Regional Council makes no representations or warranties about the accuracy, reliability, completeness or suitability for any particular purpose and disclaims all responsibility and all liability (including without limitation, liability in negligence) or all expenses, losses, damages (including indirect or consequential damage) and costs you may incur as a result of this product being inaccurate or incomplete in any way or for any reason.

Effective from 15th June 2026

© Copyright Mackay Regional Council 2018
Geocentric Datum of Australia 2020 (GDA2020)

Approx Scale @ A3 1:10000

Zone Map - Z0 - 54



Zones

- Zone precinct boundary

Residential zones

- Low density residential
- Medium density residential
- High density residential

Centre zones

- Principal centre
- Major centre
- District centre
- Local centre
- Neighbourhood centre
- Specialised centre

Recreation and conservation zones

- Sport and recreation
- Open space
- Conservation

Industry zones

- Low impact industry
- High impact industry
- Industry investigation

Other zones

- Community facilities
- Emerging community
- Mixed use
- Rural
- Rural residential
- Special purpose
- Tourism
- Township

Areas regulated under other legislation

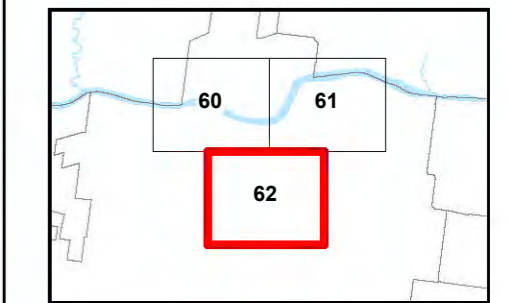
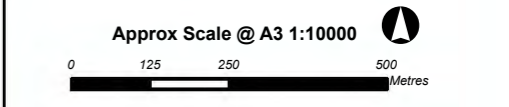
- Priority development area. Refer to Part 10.3. This area is regulated under the Economic Development Act 2012.
- Strategic port land. Refer to Part 10.1. This area is regulated under the Transport Infrastructure Act 1994.
- Airport land. Refer to Part 10.2. This area is regulated under the Airport Assets (Restructuring and Disposal) Act 2008.

Cadastrre

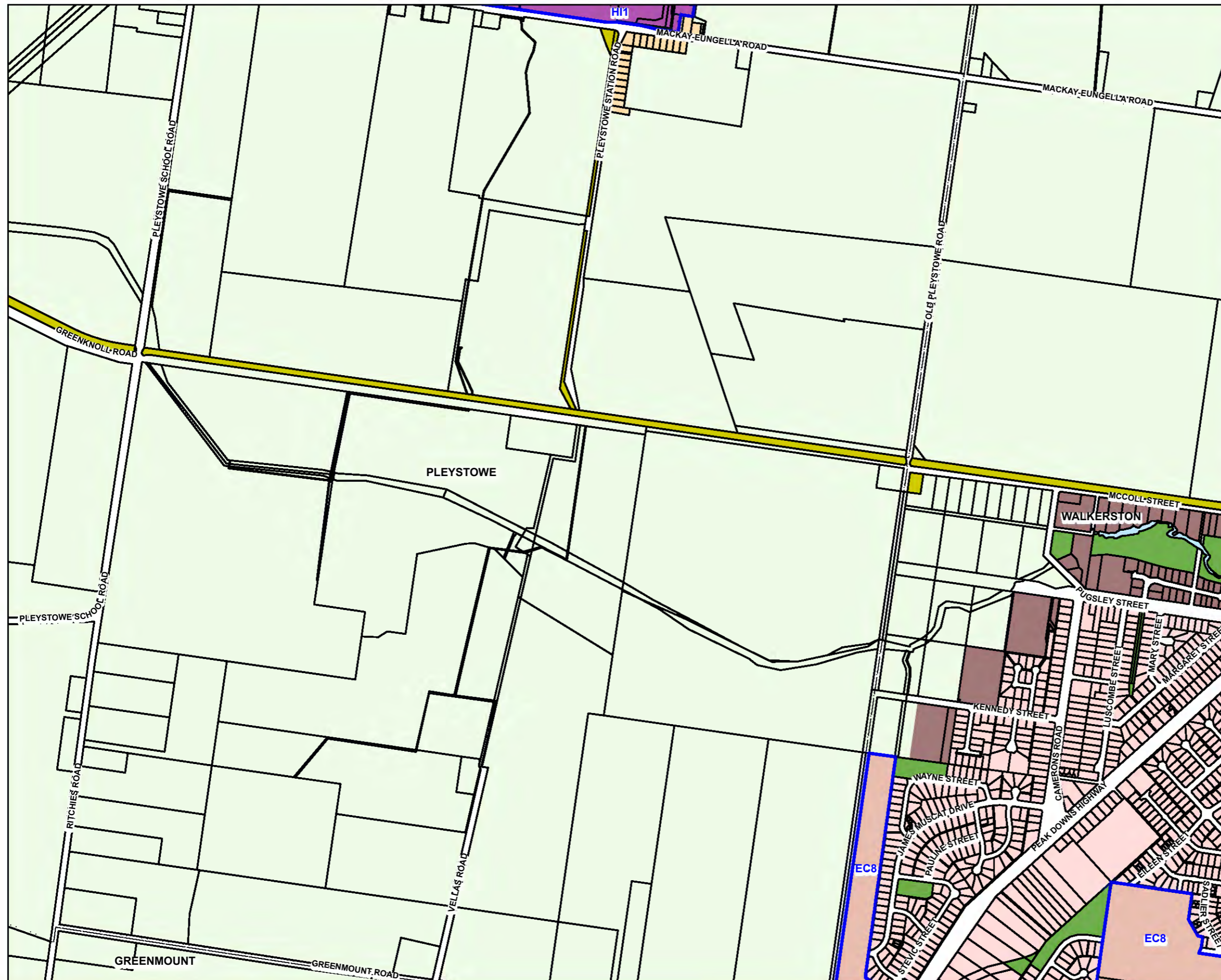
- Local Government Boundary
- Cadastrre - October 2024 (Sourced DoR)
- Suburb or Locality
- Waterway or Waterbody

While every care is taken to ensure the accuracy of this product Mackay Regional Council makes no representations or warranties about the accuracy, reliability, completeness or suitability for any particular purpose and disclaims all responsibility and all liability (including without limitation, liability in negligence) or all expenses, losses, damages (including indirect or consequential damage) and costs you may incur as a result of this product being inaccurate or incomplete in any way or for any reason.

Effective from 15th June 2026
 © Copyright Mackay Regional Council 2018
 Geocentric Datum of Australia 2020 (GDA2020)



Zone Map - Z0 - 55



Zones

- Zone precinct boundary
- Residential zones**
 - Low density residential
 - Medium density residential
 - High density residential
- Centre zones**
 - Principal centre
 - Major centre
 - District centre
 - Local centre
 - Neighbourhood centre
 - Specialised centre
- Recreation and conservation zones**
 - Sport and recreation
 - Open space
 - Conservation
- Industry zones**
 - Low impact industry
 - High impact industry
 - Industry investigation
- Other zones**
 - Community facilities
 - Emerging community
 - Mixed use
 - Rural
 - Rural residential
 - Special purpose
 - Tourism
 - Township

Areas regulated under other legislation

- Priority development area. Refer to Part 10.3. This area is regulated under the Economic Development Act 2012.
- Strategic port land. Refer to Part 10.1. This area is regulated under the Transport Infrastructure Act 1994.
- Airport land. Refer to Part 10.2. This area is regulated under the Airport Assets (Restructuring and Disposal) Act 2008.

Cadastre

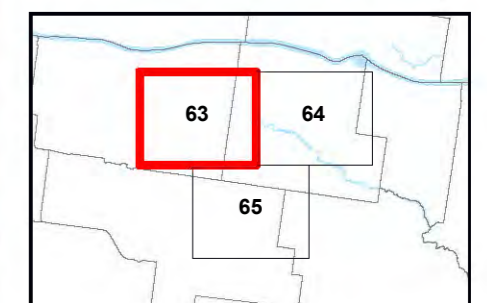
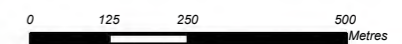
- Local Government Boundary
- Cadastre - October 2024 (Sourced DoR)
- Suburb or Locality
- Waterway or Waterbody

While every care is taken to ensure the accuracy of this product Mackay Regional Council makes no representations or warranties about the accuracy, reliability, completeness or suitability for any particular purpose and disclaims all responsibility and all liability (including without limitation, liability in negligence) or all expenses, losses, damages (including indirect or consequential damage) and costs you may incur as a result of this product being inaccurate or incomplete in any way or for any reason.

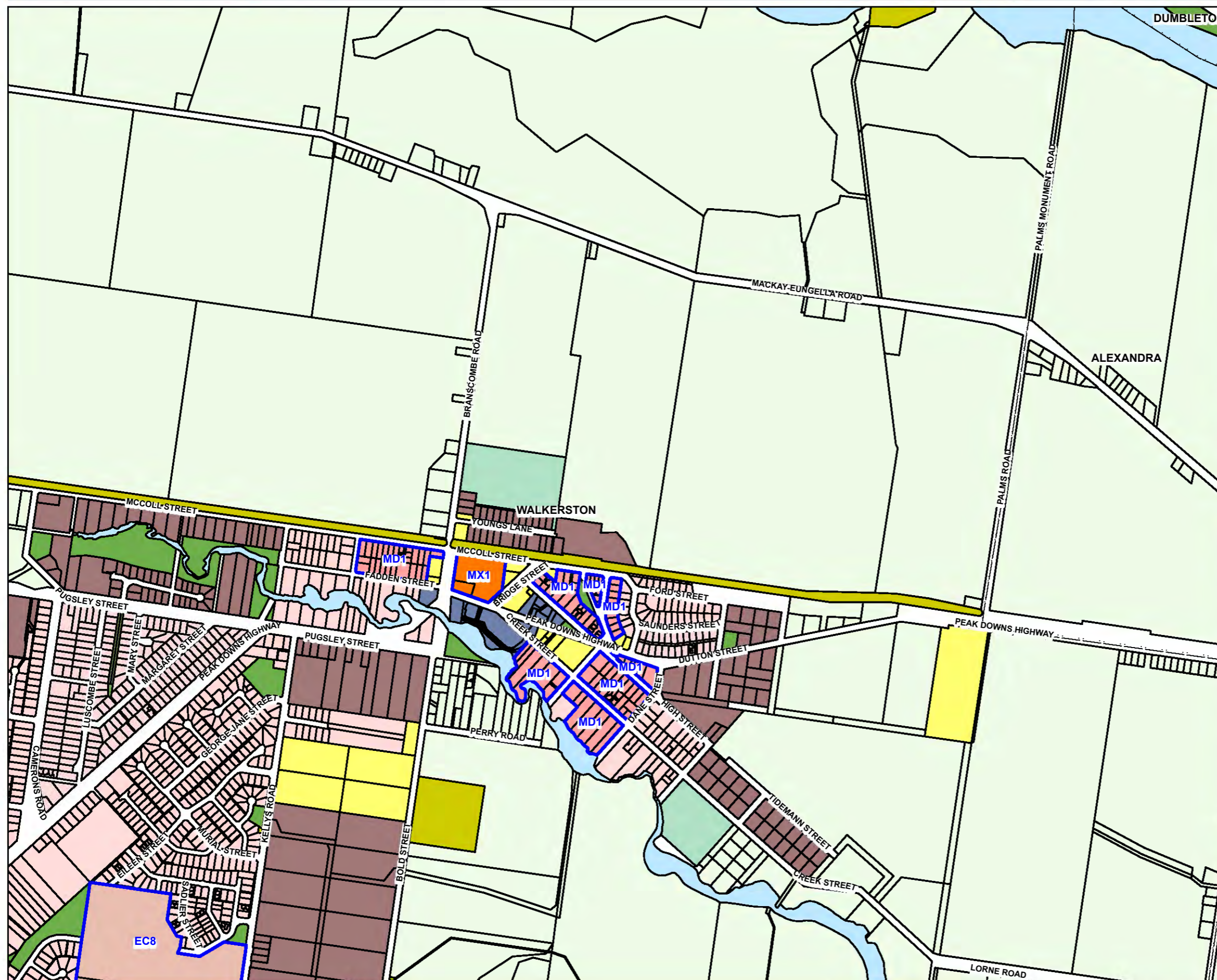
Effective from 15th June 2026

© Copyright Mackay Regional Council 2018
Geocentric Datum of Australia 2020 (GDA2020)

Approx Scale @ A3 1:10000



Zone Map - Z0 - 56



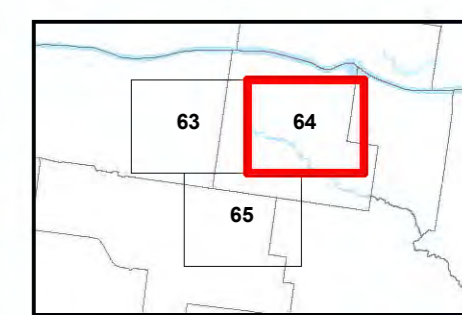

- Zones**
- Zone precinct boundary
- Residential zones**
- Low density residential
 - Medium density residential
 - High density residential
- Centre zones**
- Principal centre
 - Major centre
 - District centre
 - Local centre
 - Neighbourhood centre
 - Specialised centre
- Recreation and conservation zones**
- Sport and recreation
 - Open space
 - Conservation
- Industry zones**
- Low impact industry
 - High impact industry
 - Industry investigation
- Other zones**
- Community facilities
 - Emerging community
 - Mixed use
 - Rural
 - Rural residential
 - Special purpose
 - Tourism
 - Township
- Areas regulated under other legislation**
- Priority development area. Refer to Part 10.3. This area is regulated under the Economic Development Act 2012.
 - Strategic port land. Refer to Part 10.1. This area is regulated under the Transport Infrastructure Act 1994.
 - Airport land. Refer to Part 10.2. This area is regulated under the Airport Assets (Restructuring and Disposal) Act 2008.
- Cadastre**
- Local Government Boundary
 - Cadastre - October 2024 (Sourced DoR)
 - Suburb or Locality
 - Waterway or Waterbody

While every care is taken to ensure the accuracy of this product Mackay Regional Council makes no representations or warranties about the accuracy, reliability, completeness or suitability for any particular purpose and disclaims all responsibility and all liability (including without limitation, liability in negligence) or all expenses, losses, damages (including indirect or consequential damage) and costs you may incur as a result of this product being inaccurate or incomplete in any way or for any reason.

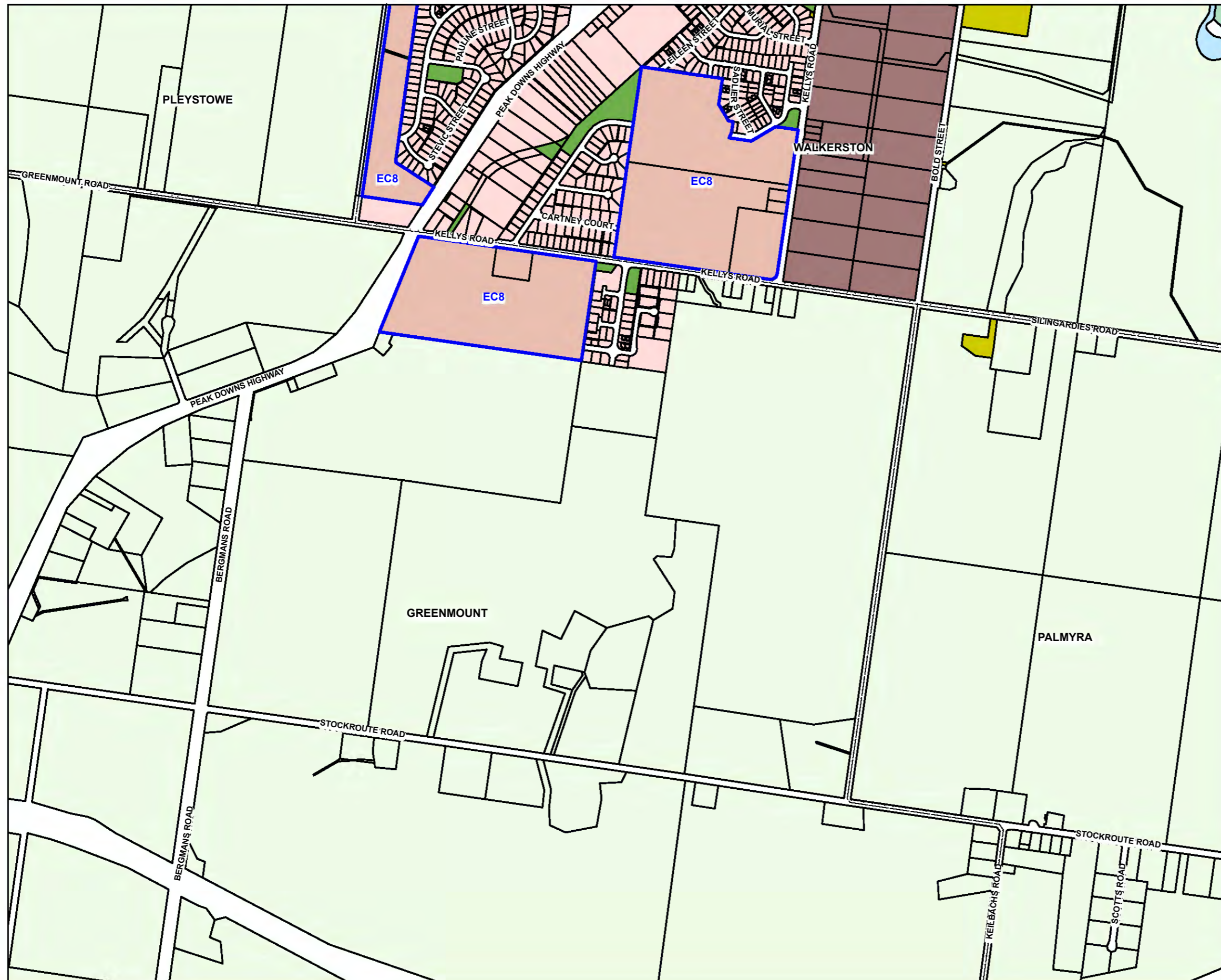
Effective from 15th June 2026

© Copyright Mackay Regional Council 2018
Geocentric Datum of Australia 2020 (GDA2020)

Approx Scale @ A3 1:10000



Zone Map - Z0 - 57



Zones

- Zone precinct boundary
- Residential zones**
 - Low density residential
 - Medium density residential
 - High density residential
- Centre zones**
 - Principal centre
 - Major centre
 - District centre
 - Local centre
 - Neighbourhood centre
 - Specialised centre
- Recreation and conservation zones**
 - Sport and recreation
 - Open space
 - Conservation
- Industry zones**
 - Low impact industry
 - High impact industry
 - Industry investigation
- Other zones**
 - Community facilities
 - Emerging community
 - Mixed use
 - Rural
 - Rural residential
 - Special purpose
 - Tourism
 - Township

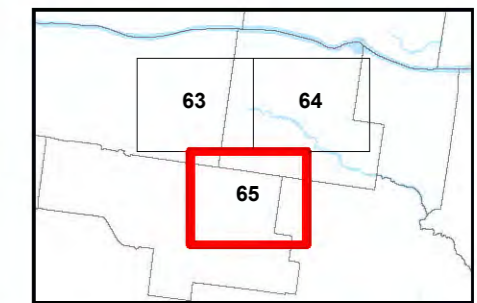
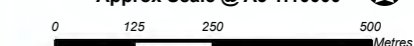
- Areas regulated under other legislation**
- Priority development area. Refer to Part 10.3. This area is regulated under the Economic Development Act 2012.
 - Strategic port land. Refer to Part 10.1. This area is regulated under the Transport Infrastructure Act 1994.
 - Airport land. Refer to Part 10.2. This area is regulated under the Airport Assets (Restructuring and Disposal) Act 2008.
- Cadastral**
- Local Government Boundary
 - Cadastre - October 2024 (Sourced DoR)
 - Suburb or Locality
 - Waterway or Waterbody

While every care is taken to ensure the accuracy of this product Mackay Regional Council makes no representations or warranties about the accuracy, reliability, completeness or suitability for any particular purpose and disclaims all responsibility and all liability (including without limitation, liability in negligence) or all expenses, losses, damages (including indirect or consequential damage) and costs you may incur as a result of this product being inaccurate or incomplete in any way or for any reason.

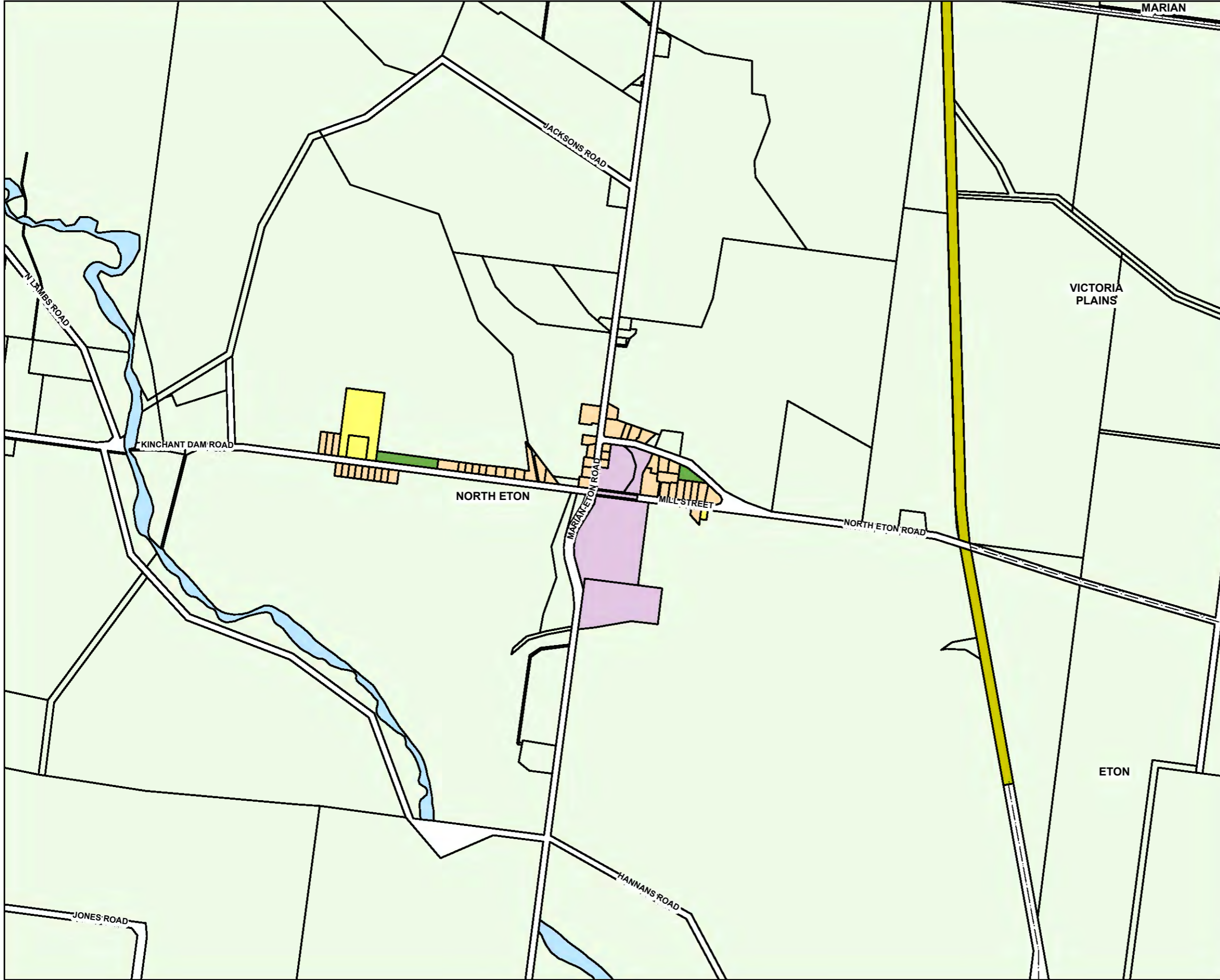
Effective from 15th June 2026

© Copyright Mackay Regional Council 2018
Geocentric Datum of Australia 2020 (GDA2020)

Approx Scale @ A3 1:10000



Zone Map - Z0 - 58



Zones

- Zone precinct boundary
- Residential zones**
 - Low density residential
 - Medium density residential
 - High density residential
- Centre zones**
 - Principal centre
 - Major centre
 - District centre
 - Local centre
 - Neighbourhood centre
 - Specialised centre
- Recreation and conservation zones**
 - Sport and recreation
 - Open space
 - Conservation
- Industry zones**
 - Low impact industry
 - High impact industry
 - Industry investigation
- Other zones**
 - Community facilities
 - Emerging community
 - Mixed use
 - Rural
 - Rural residential
 - Special purpose
 - Tourism
 - Township
- Areas regulated under other legislation**
 - Priority development area. Refer to Part 10.3. This area is regulated under the Economic Development Act 2012.
 - Strategic port land. Refer to Part 10.1. This area is regulated under the Transport Infrastructure Act 1994.
 - Airport land. Refer to Part 10.2. This area is regulated under the Airport Assets (Restructuring and Disposal) Act 2008.
- Cadastral**
 - Local Government Boundary
 - Cadastral - October 2024 (Sourced DoR)
 - Suburb or Locality
 - Waterway or Waterbody

While every care is taken to ensure the accuracy of this product Mackay Regional Council makes no representations or warranties about the accuracy, reliability, completeness or suitability for any particular purpose and disclaims all responsibility and all liability (including without limitation, liability in negligence) or all expenses, losses, damages (including indirect or consequential damage) and costs you may incur as a result of this product being inaccurate or incomplete in any way or for any reason.

Effective from 15th June 2026

© Copyright Mackay Regional Council 2018
Geocentric Datum of Australia 2020 (GDA2020)

Approx Scale @ A3 1:10000

Zone Map - Z0 - 59



Zones

- Zone precinct boundary

Residential zones

- Low density residential
- Medium density residential
- High density residential

Centre zones

- Principal centre
- Major centre
- District centre
- Local centre
- Neighbourhood centre
- Specialised centre

Recreation and conservation zones

- Sport and recreation
- Open space
- Conservation

Industry zones

- Low impact industry
- High impact industry
- Industry investigation

Other zones

- Community facilities
- Emerging community
- Mixed use
- Rural
- Rural residential
- Special purpose
- Tourism
- Township

Areas regulated under other legislation

- Priority development area. Refer to Part 10.3. This area is regulated under the Economic Development Act 2012.
- Strategic port land. Refer to Part 10.1. This area is regulated under the Transport Infrastructure Act 1994.
- Airport land. Refer to Part 10.2. This area is regulated under the Airport Assets (Restructuring and Disposal) Act 2008.

Cadastre

- Local Government Boundary
- Cadastre - October 2024 (Sourced DoR)
- Suburb or Locality
- Waterway or Waterbody

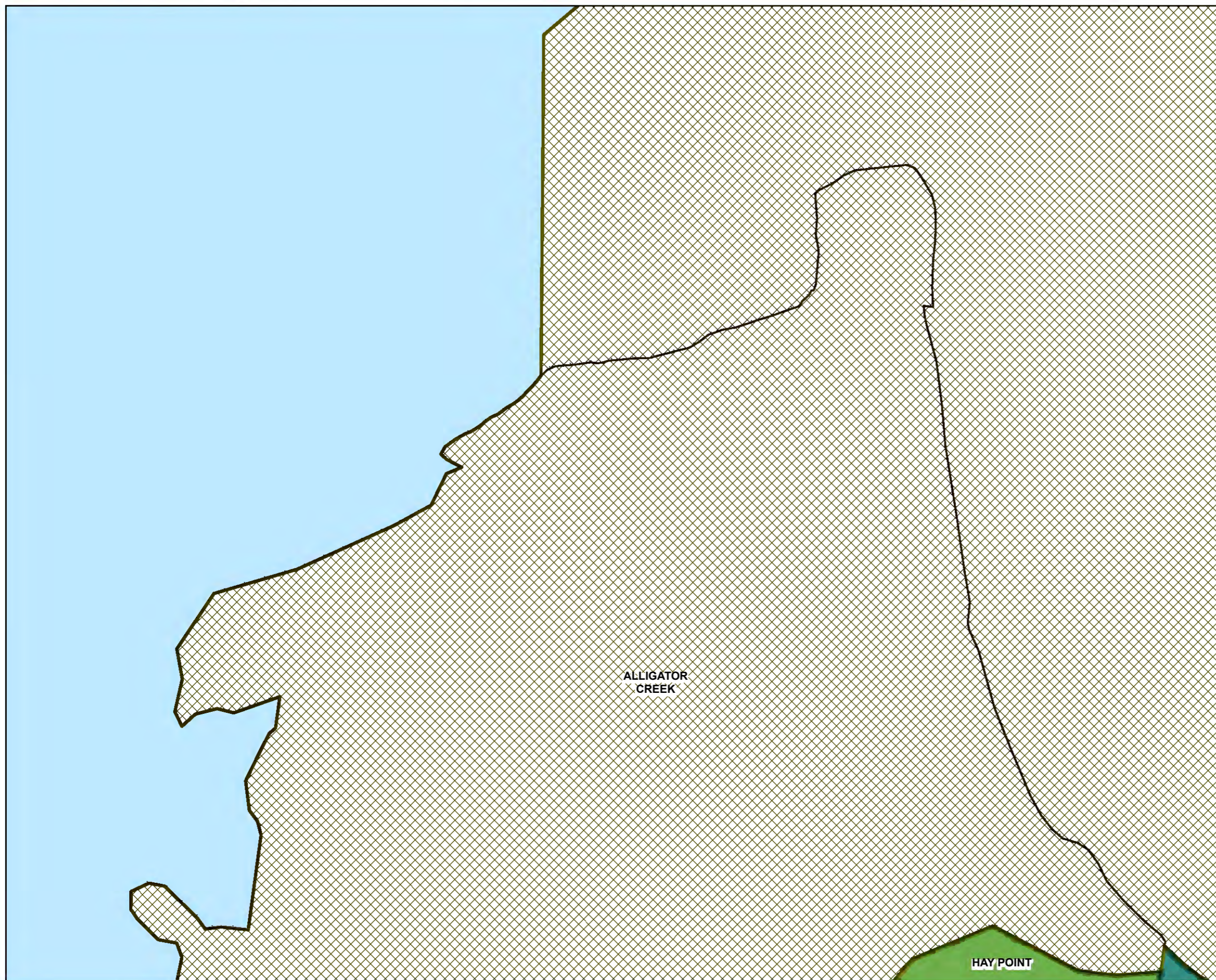
While every care is taken to ensure the accuracy of this product Mackay Regional Council makes no representations or warranties about the accuracy, reliability, completeness or suitability for any particular purpose and disclaims all responsibility and all liability (including without limitation, liability in negligence) or all expenses, losses, damages (including indirect or consequential damage) and costs you may incur as a result of this product being inaccurate or incomplete in any way or for any reason.

Effective from 15th June 2026

© Copyright Mackay Regional Council 2018
Geocentric Datum of Australia 2020 (GDA2020)

Approx Scale @ A3 1:10000

Zone Map - Z0 - 60



Zones

- Zone precinct boundary

Residential zones

- Low density residential
- Medium density residential
- High density residential

Centre zones

- Principal centre
- Major centre
- District centre
- Local centre
- Neighbourhood centre
- Specialised centre

Recreation and conservation zones

- Sport and recreation
- Open space
- Conservation

Industry zones

- Low impact industry
- High impact industry
- Industry investigation

Other zones

- Community facilities
- Emerging community
- Mixed use
- Rural
- Rural residential
- Special purpose
- Tourism
- Township

Areas regulated under other legislation

- Priority development area. Refer to Part 10.3. This area is regulated under the Economic Development Act 2012.
- Strategic port land. Refer to Part 10.1. This area is regulated under the Transport Infrastructure Act 1994.
- Airport land. Refer to Part 10.2. This area is regulated under the Airport Assets (Restructuring and Disposal) Act 2008.

Cadastr

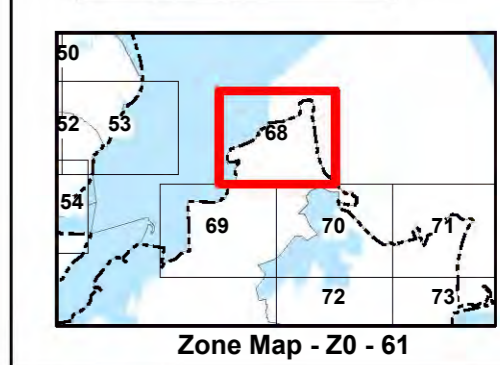
- Local Government Boundary
- Cadastr - October 2024 (Sourced DoR)
- Suburb or Locality
- Waterway or Waterbody

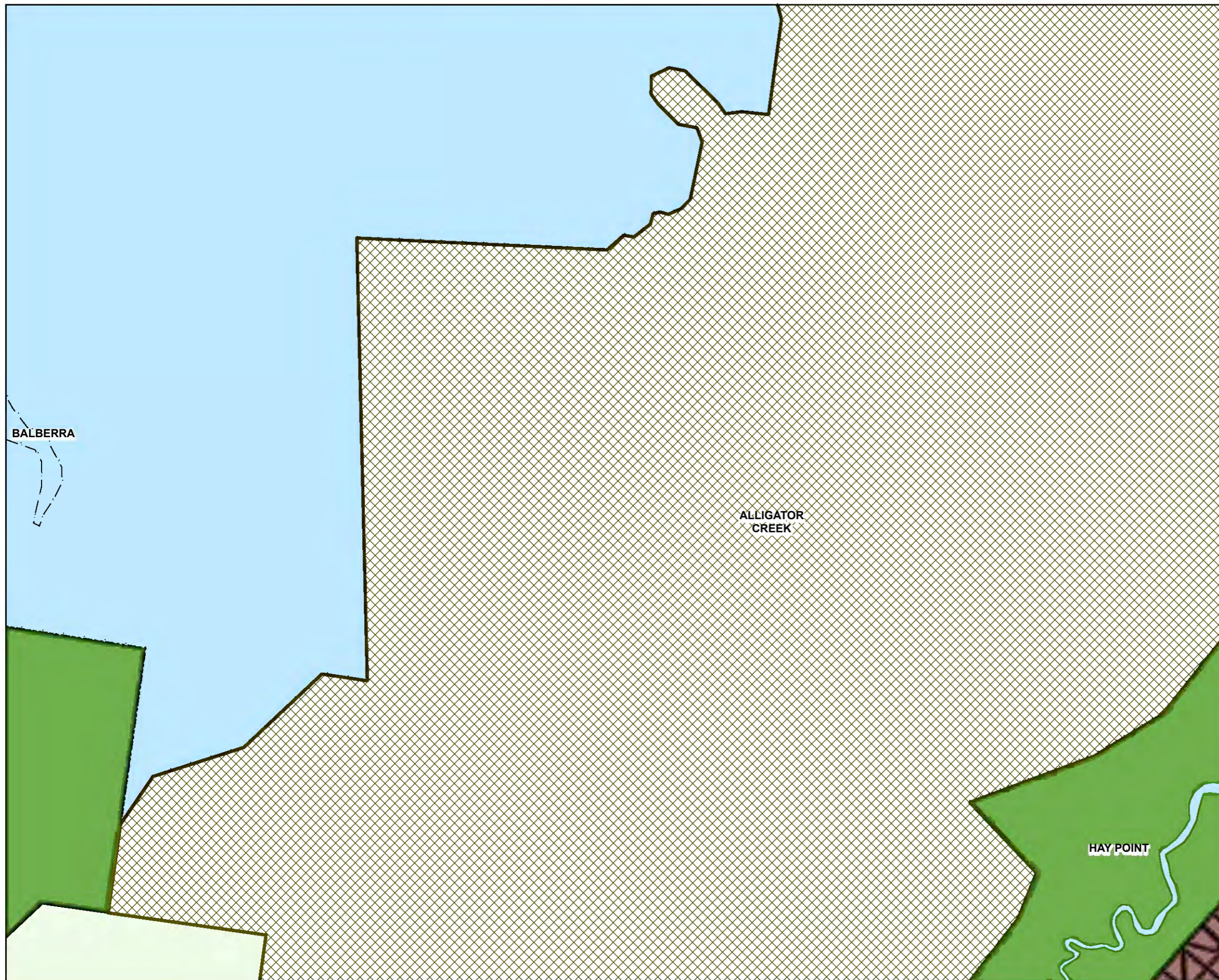
While every care is taken to ensure the accuracy of this product Mackay Regional Council makes no representations or warranties about the accuracy, reliability, completeness or suitability for any particular purpose and disclaims all responsibility and all liability (including without limitation, liability in negligence) or all expenses, losses, damages (including indirect or consequential damage) and costs you may incur as a result of this product being inaccurate or incomplete in any way or for any reason.

Effective from 15th June 2026

© Copyright Mackay Regional Council 2018
Geocentric Datum of Australia 2020 (GDA2020)

Approx Scale @ A3 1:10000





Zones

- Zone precinct boundary
- Residential zones**
 - Low density residential
 - Medium density residential
 - High density residential
- Centre zones**
 - Principal centre
 - Major centre
 - District centre
 - Local centre
 - Neighbourhood centre
 - Specialised centre
- Recreation and conservation zones**
 - Sport and recreation
 - Open space
 - Conservation
- Industry zones**
 - Low impact industry
 - High impact industry
 - Industry investigation
- Other zones**

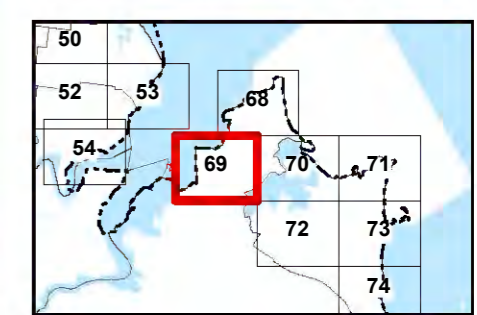
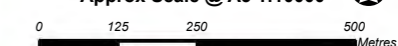
Community facilities	Rural residential
Emerging community	Special purpose
Mixed use	Tourism
Rural	Township
- Areas regulated under other legislation**
 - Priority development area. Refer to Part 10.3. This area is regulated under the Economic Development Act 2012.
 - Strategic port land. Refer to Part 10.1. This area is regulated under the Transport Infrastructure Act 1994.
 - Airport land. Refer to Part 10.2. This area is regulated under the Airport Assets (Restructuring and Disposal) Act 2008.
- Cadastral**
 - Local Government Boundary
 - Cadastre - October 2024 (Sourced DoR)
 - Suburb or Locality
 - Waterway or Waterbody

While every care is taken to ensure the accuracy of this product Mackay Regional Council makes no representations or warranties about the accuracy, reliability, completeness or suitability for any particular purpose and disclaims all responsibility and all liability (including without limitation, liability in negligence) or all expenses, losses, damages (including indirect or consequential damage) and costs you may incur as a result of this product being inaccurate or incomplete in any way or for any reason.

Effective from 15th June 2026

© Copyright Mackay Regional Council 2018
Geocentric Datum of Australia 2020 (GDA2020)

Approx Scale @ A3 1:10000



Zone Map - Z0 - 62



Zones

- Zone precinct boundary
- Residential zones**
 - Low density residential
 - Medium density residential
 - High density residential
- Centre zones**
 - Principal centre
 - Major centre
 - District centre
 - Local centre
 - Neighbourhood centre
 - Specialised centre
- Recreation and conservation zones**
 - Sport and recreation
 - Open space
 - Conservation
- Industry zones**
 - Low impact industry
 - High impact industry
 - Industry investigation
- Other zones**

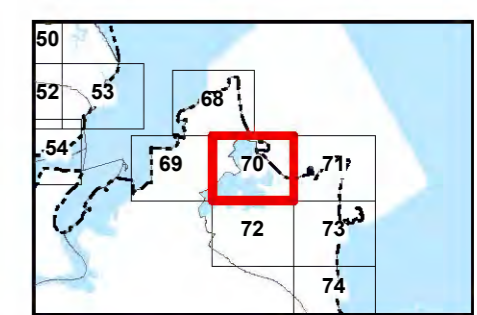

Community facilities	Rural residential
Emerging community	Special purpose
Mixed use	Tourism
Rural	Township
- Areas regulated under other legislation**
 - Priority development area. Refer to Part 10.3. This area is regulated under the Economic Development Act 2012.
 - Strategic port land. Refer to Part 10.1. This area is regulated under the Transport Infrastructure Act 1994.
 - Airport land. Refer to Part 10.2. This area is regulated under the Airport Assets (Restructuring and Disposal) Act 2008.
- Cadastral**
 - Local Government Boundary
 - Cadastre - October 2024 (Sourced DoR)
 - Suburb or Locality
 - Waterway or Waterbody

While every care is taken to ensure the accuracy of this product Mackay Regional Council makes no representations or warranties about the accuracy, reliability, completeness or suitability for any particular purpose and disclaims all responsibility and all liability (including without limitation, liability in negligence) or all expenses, losses, damages (including indirect or consequential damage) and costs you may incur as a result of this product being inaccurate or incomplete in any way or for any reason.

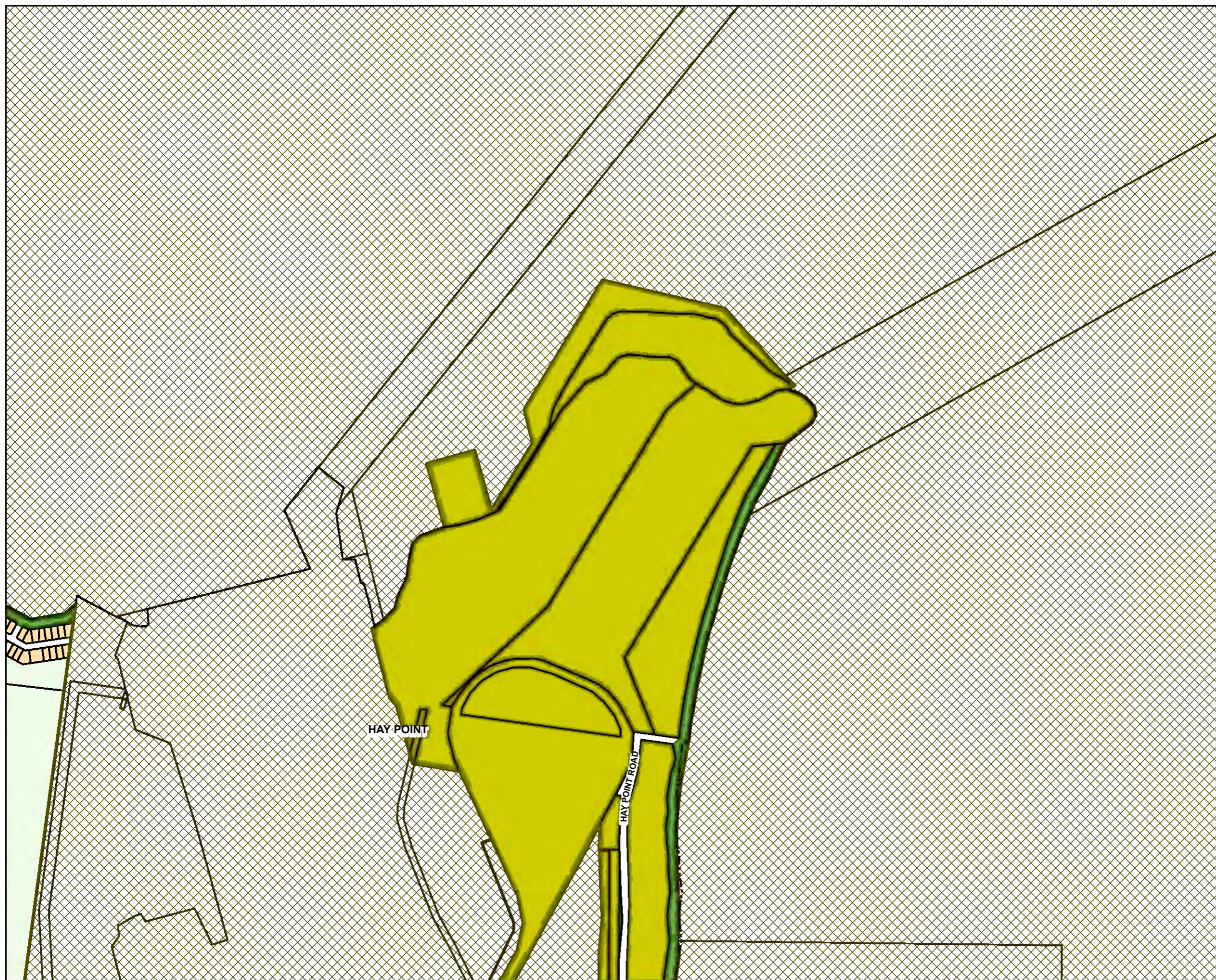
Effective from 15th June 2026

© Copyright Mackay Regional Council 2018
Geocentric Datum of Australia 2020 (GDA2020)

Approx Scale @ A3 1:10000



Zone Map - Z0 - 63



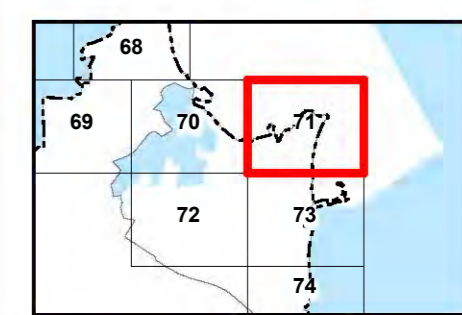

- Zones**
- Zone precinct boundary
- Residential zones**
- Low density residential
 - Medium density residential
 - High density residential
- Centre zones**
- Principal centre
 - Major centre
 - District centre
 - Local centre
 - Neighbourhood centre
 - Specialised centre
- Recreation and conservation zones**
- Sport and recreation
 - Open space
 - Conservation
- Industry zones**
- Low impact industry
 - High impact industry
 - Industry investigation
- Other zones**
- Community facilities
 - Emerging community
 - Mixed use
 - Rural
 - Rural residential
 - Special purpose
 - Tourism
 - Township
- Areas regulated under other legislation**
- Priority development area. Refer to Part 10.3. This area is regulated under the Economic Development Act 2012.
 - Strategic port land. Refer to Part 10.1. This area is regulated under the Transport Infrastructure Act 1994.
 - Airport land. Refer to Part 10.2. This area is regulated under the Airport Assets (Restructuring and Disposal) Act 2008.
- Cadastral**
- Local Government Boundary
 - Cadastre - October 2024 (Sourced DoR)
 - Suburb or Locality
 - Waterway or Waterbody

While every care is taken to ensure the accuracy of this product Mackay Regional Council makes no representations or warranties about the accuracy, reliability, completeness or suitability for any particular purpose and disclaims all responsibility and all liability (including without limitation, liability in negligence) or all expenses, losses, damages (including indirect or consequential damage) and costs you may incur as a result of this product being inaccurate or incomplete in any way or for any reason.

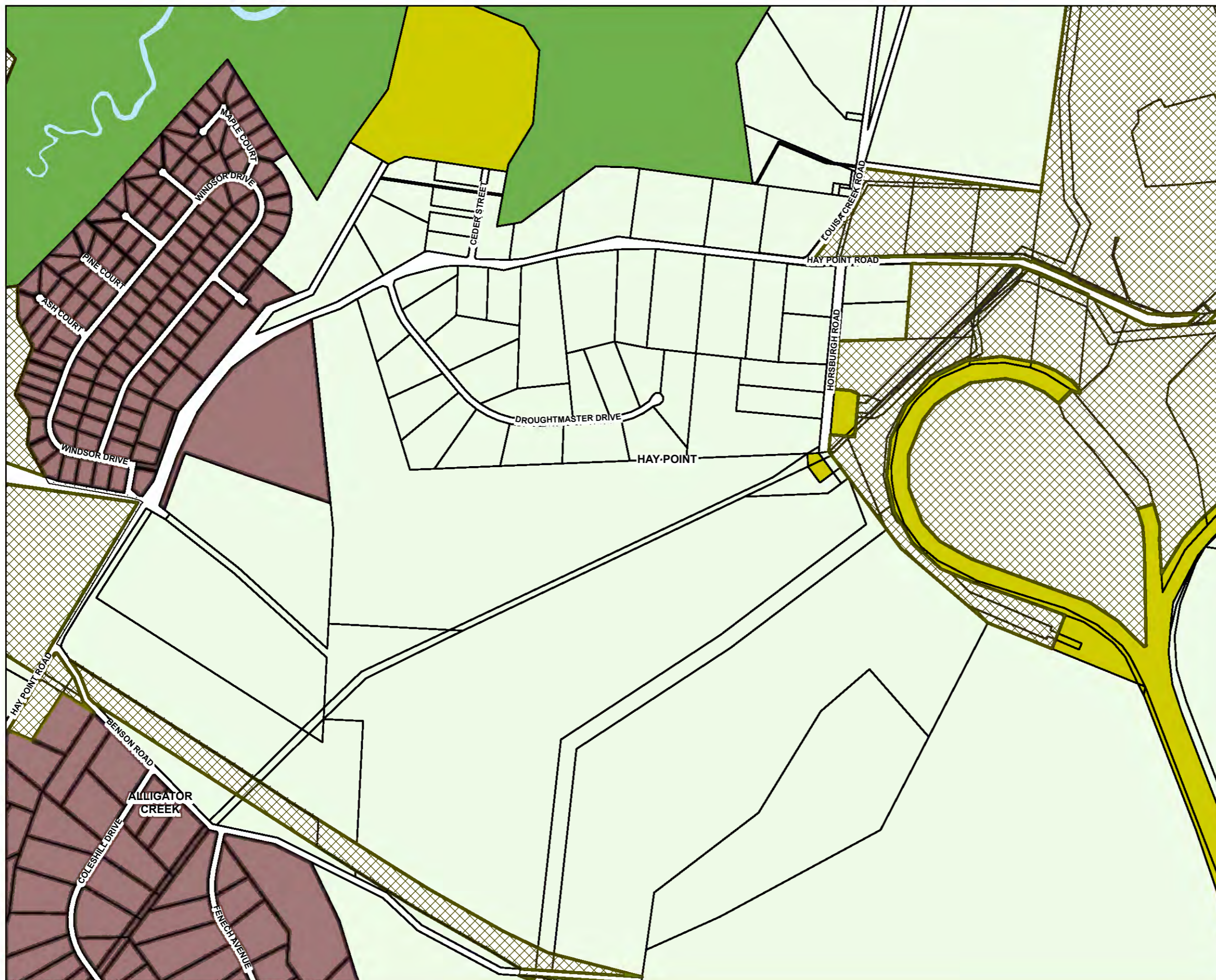
Effective from 15th June 2026

© Copyright Mackay Regional Council 2018
Geocentric Datum of Australia 2020 (GDA2020)

Approx Scale @ A3 1:10000



Zone Map - Z0 - 64



Zones

- Zone precinct boundary

Residential zones

- Low density residential
- Medium density residential
- High density residential

Centre zones

- Principal centre
- Major centre
- District centre
- Local centre
- Neighbourhood centre
- Specialised centre

Recreation and conservation zones

- Sport and recreation
- Open space
- Conservation

Industry zones

- Low impact industry
- High impact industry
- Industry investigation

Other zones

- Community facilities
- Emerging community
- Mixed use
- Rural
- Rural residential
- Special purpose
- Tourism
- Township

Areas regulated under other legislation

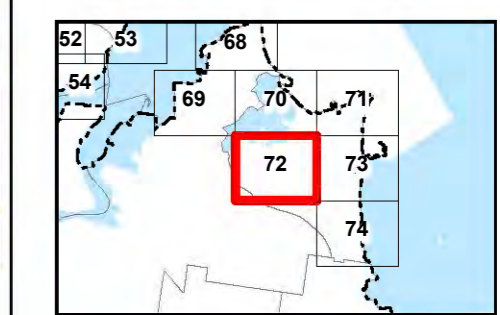
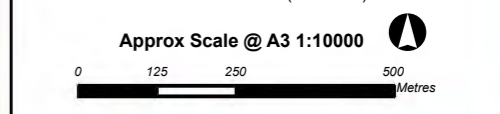
- Priority development area. Refer to Part 10.3. This area is regulated under the Economic Development Act 2012.
- Strategic port land. Refer to Part 10.1. This area is regulated under the Transport Infrastructure Act 1994.
- Airport land. Refer to Part 10.2. This area is regulated under the Airport Assets (Restructuring and Disposal) Act 2008.

Cadastral

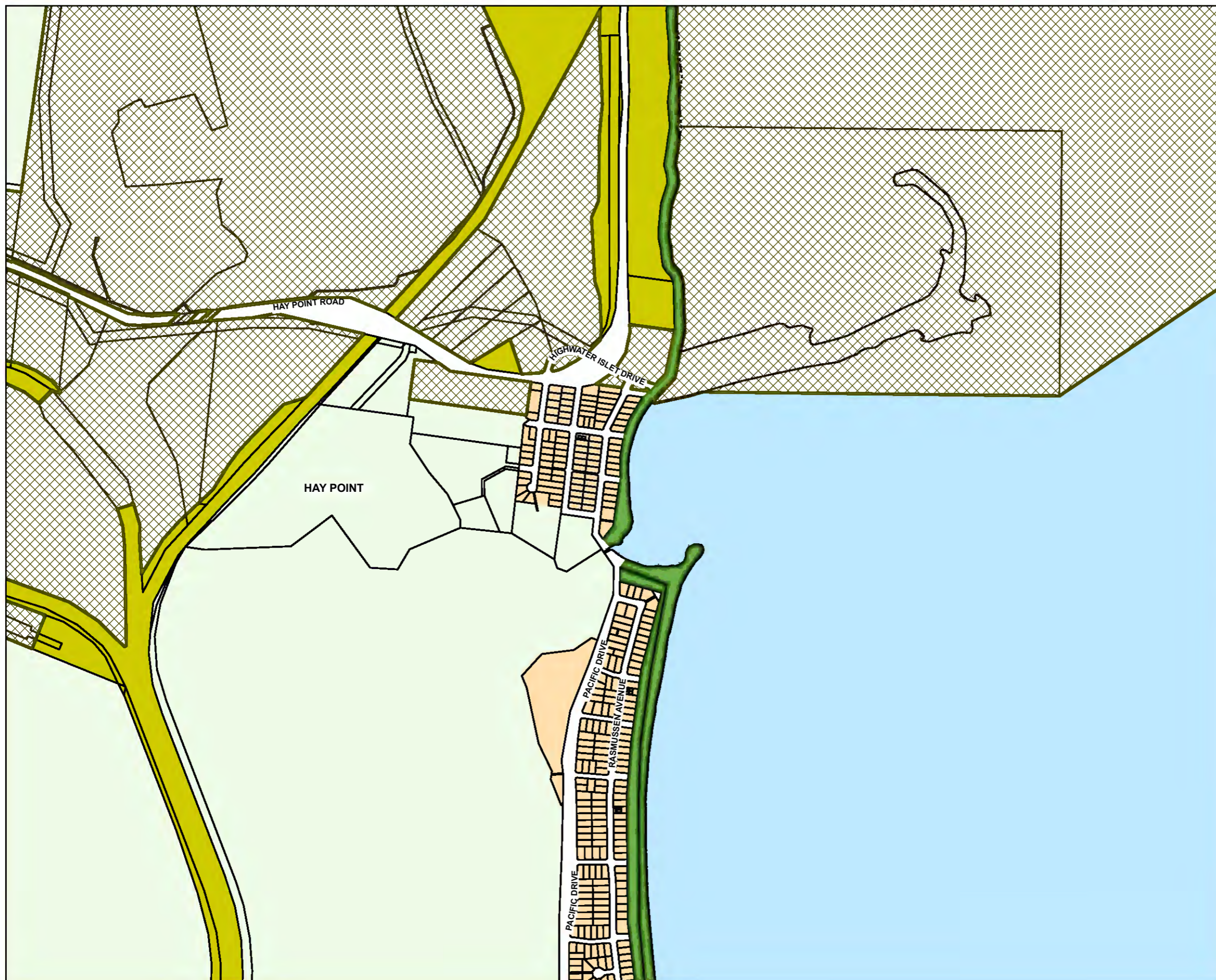
- Local Government Boundary
- Cadastral - October 2024 (Sourced DoR)
- Suburb or Locality
- Waterway or Waterbody

While every care is taken to ensure the accuracy of this product Mackay Regional Council makes no representations or warranties about the accuracy, reliability, completeness or suitability for any particular purpose and disclaims all responsibility and all liability (including without limitation, liability in negligence) or all expenses, losses, damages (including indirect or consequential damage) and costs you may incur as a result of this product being inaccurate or incomplete in any way or for any reason.

Effective from 15th June 2026
 © Copyright Mackay Regional Council 2018
 Geocentric Datum of Australia 2020 (GDA2020)



Zone Map - Z0 - 65



Zones

- Zone precinct boundary

Residential zones

- Low density residential
- Medium density residential
- High density residential

Centre zones

- Principal centre
- Major centre
- District centre
- Local centre
- Neighbourhood centre
- Specialised centre

Recreation and conservation zones

- Sport and recreation
- Open space
- Conservation

Industry zones

- Low impact industry
- High impact industry
- Industry investigation

Other zones

- Community facilities
- Emerging community
- Mixed use
- Rural
- Rural residential
- Special purpose
- Tourism
- Township

Areas regulated under other legislation

- Priority development area. Refer to Part 10.3. This area is regulated under the Economic Development Act 2012.
- Strategic port land. Refer to Part 10.1. This area is regulated under the Transport Infrastructure Act 1994.
- Airport land. Refer to Part 10.2. This area is regulated under the Airport Assets (Restructuring and Disposal) Act 2008.

Cadastre

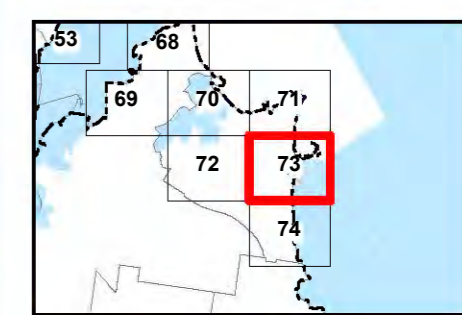

- Local Government Boundary
- Cadastre - October 2024 (Sourced DoR)
- Suburb or Locality
- Waterway or Waterbody

While every care is taken to ensure the accuracy of this product Mackay Regional Council makes no representations or warranties about the accuracy, reliability, completeness or suitability for any particular purpose and disclaims all responsibility and all liability (including without limitation, liability in negligence) or all expenses, losses, damages (including indirect or consequential damage) and costs you may incur as a result of this product being inaccurate or incomplete in any way or for any reason.

Effective from 15th June 2026

© Copyright Mackay Regional Council 2018
Geocentric Datum of Australia 2020 (GDA2020)

Approx Scale @ A3 1:10000



Zone Map - Z0 - 66



Zones

- Zone precinct boundary
- Residential zones**
 - Low density residential
 - Medium density residential
 - High density residential
- Centre zones**
 - Principal centre
 - Major centre
 - District centre
 - Local centre
 - Neighbourhood centre
 - Specialised centre
- Recreation and conservation zones**
 - Sport and recreation
 - Open space
 - Conservation
- Industry zones**
 - Low impact industry
 - High impact industry
 - Industry investigation
- Other zones**
 - Community facilities
 - Emerging community
 - Mixed use
 - Rural
 - Rural residential
 - Special purpose
 - Tourism
 - Township

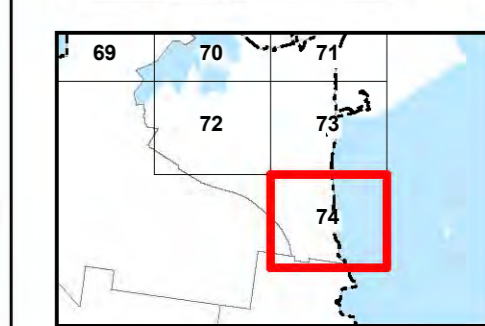
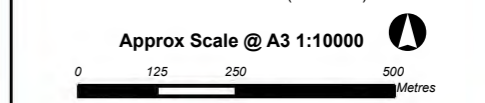
- Areas regulated under other legislation**
- Priority development area. Refer to Part 10.3. This area is regulated under the Economic Development Act 2012.
 - Strategic port land. Refer to Part 10.1. This area is regulated under the Transport Infrastructure Act 1994.
 - Airport land. Refer to Part 10.2. This area is regulated under the Airport Assets (Restructuring and Disposal) Act 2008.

- Cadastral**
- Local Government Boundary
 - Cadastre - October 2024 (Sourced DoR)
 - Suburb or Locality
 - Waterway or Waterbody

While every care is taken to ensure the accuracy of this product Mackay Regional Council makes no representations or warranties about the accuracy, reliability, completeness or suitability for any particular purpose and disclaims all responsibility and all liability (including without limitation, liability in negligence) or all expenses, losses, damages (including indirect or consequential damage) and costs you may incur as a result of this product being inaccurate or incomplete in any way or for any reason.

Effective from 15th June 2026

© Copyright Mackay Regional Council 2018
Geocentric Datum of Australia 2020 (GDA2020)



Zone Map - Z0 - 67



Zones

- Zone precinct boundary

Residential zones

- Low density residential
- Medium density residential
- High density residential

Centre zones

- Principal centre
- Major centre
- District centre
- Local centre
- Neighbourhood centre
- Specialised centre

Recreation and conservation zones

- Sport and recreation
- Open space
- Conservation

Industry zones

- Low impact industry
- High impact industry
- Industry investigation

Other zones

- Community facilities
- Emerging community
- Mixed use
- Rural
- Rural residential
- Special purpose
- Tourism
- Township

Areas regulated under other legislation

- Priority development area. Refer to Part 10.3. This area is regulated under the Economic Development Act 2012.
- Strategic port land. Refer to Part 10.1. This area is regulated under the Transport Infrastructure Act 1994.
- Airport land. Refer to Part 10.2. This area is regulated under the Airport Assets (Restructuring and Disposal) Act 2008.

Cadastre

- Local Government Boundary
- Cadastre - October 2024 (Sourced DoR)
- Suburb or Locality
- Waterway or Waterbody

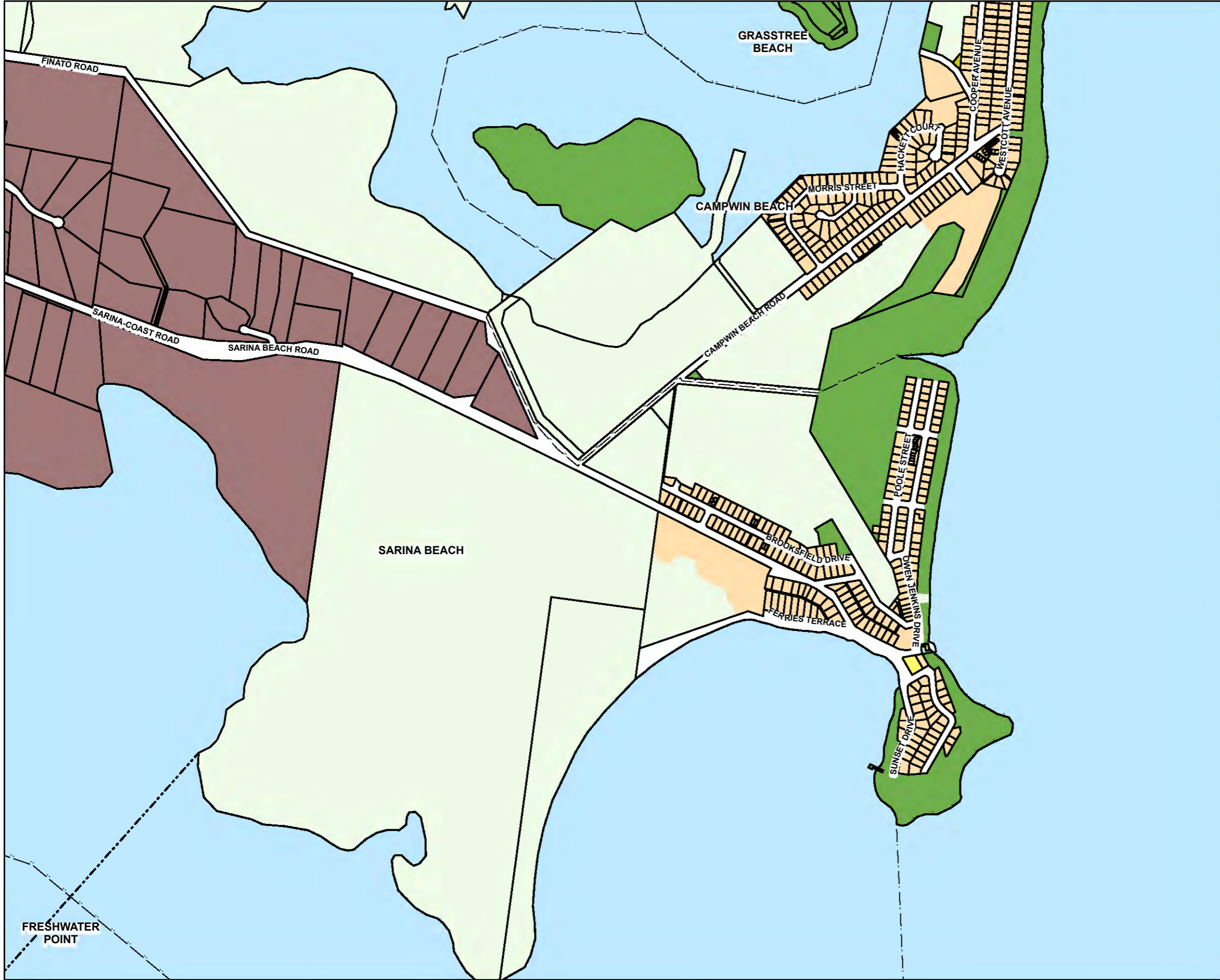
While every care is taken to ensure the accuracy of this product Mackay Regional Council makes no representations or warranties about the accuracy, reliability, completeness or suitability for any particular purpose and disclaims all responsibility and all liability (including without limitation, liability in negligence) or all expenses, losses, damages (including indirect or consequential damage) and costs you may incur as a result of this product being inaccurate or incomplete in any way or for any reason.

Effective from 15th June 2026

© Copyright Mackay Regional Council 2018
Geocentric Datum of Australia 2020 (GDA2020)

Approx Scale @ A3 1:10000

Zone Map - Z0 - 68



Zones

- Zone precinct boundary

Residential zones

- Low density residential
- Medium density residential
- High density residential

Centre zones

- Principal centre
- Major centre
- District centre
- Local centre
- Neighbourhood centre
- Specialised centre

Recreation and conservation zones

- Sport and recreation
- Open space
- Conservation

Industry zones

- Low impact industry
- High impact industry
- Industry investigation

Other zones

- Community facilities
- Emerging community
- Mixed use
- Rural
- Rural residential
- Special purpose
- Tourism
- Township

Areas regulated under other legislation

- Priority development area. Refer to Part 10.3. This area is regulated under the Economic Development Act 2012.
- Strategic port land. Refer to Part 10.1. This area is regulated under the Transport Infrastructure Act 1994.
- Airport land. Refer to Part 10.2. This area is regulated under the Airport Assets (Restructuring and Disposal) Act 2008.

Cadastre

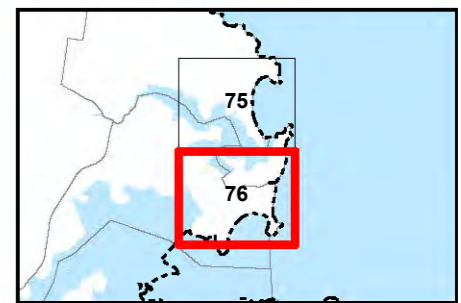
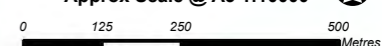
- Local Government Boundary
- Cadastre - October 2024 (Sourced DoR)
- Suburb or Locality
- Waterway or Waterbody

While every care is taken to ensure the accuracy of this product Mackay Regional Council makes no representations or warranties about the accuracy, reliability, completeness or suitability for any particular purpose and disclaims all responsibility and all liability (including without limitation, liability in negligence) or all expenses, losses, damages (including indirect or consequential damage) and costs you may incur as a result of this product being inaccurate or incomplete in any way or for any reason.

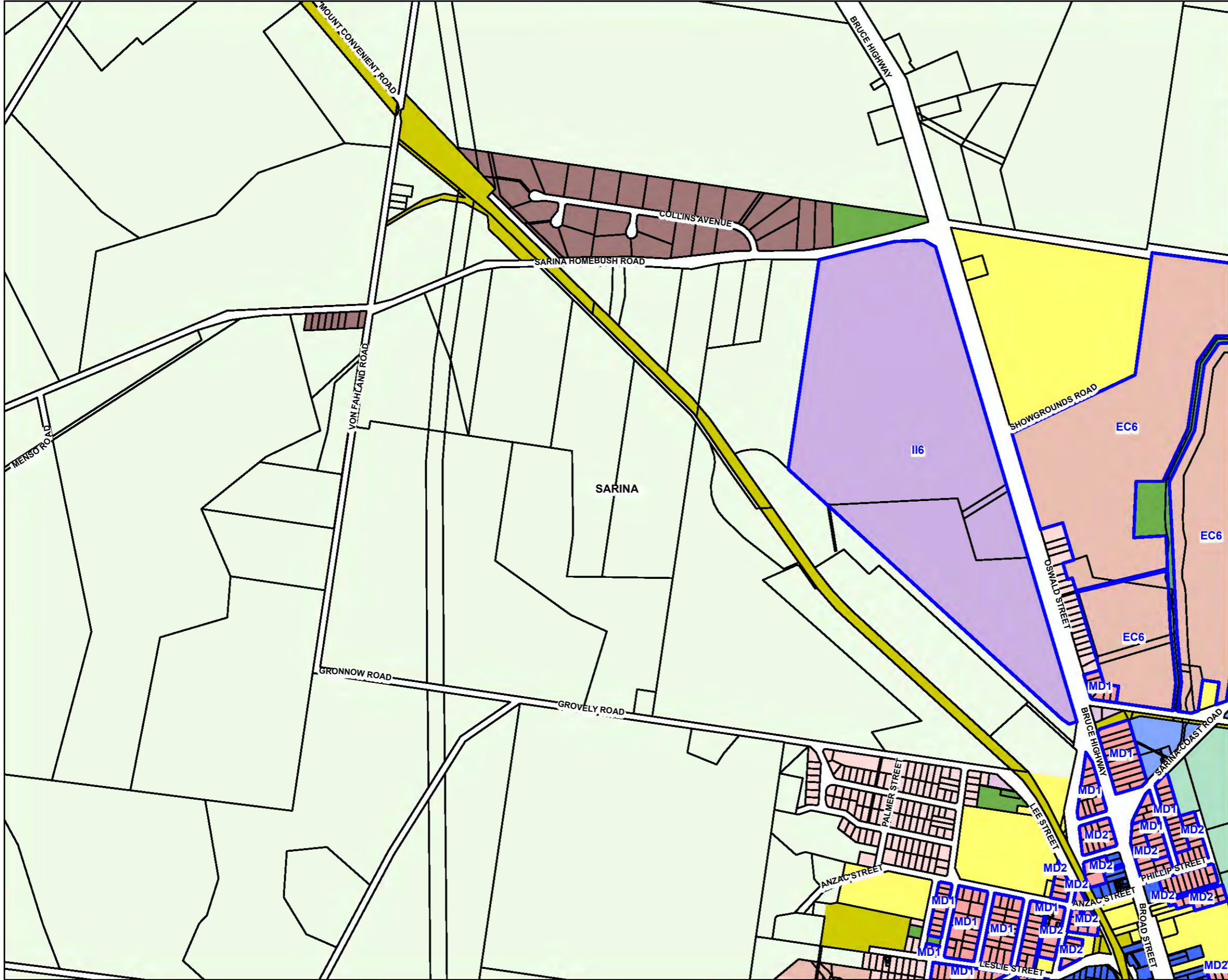
Effective from 15th June 2026

© Copyright Mackay Regional Council 2018
Geocentric Datum of Australia 2020 (GDA2020)

Approx Scale @ A3 1:10000



Zone Map - Z0 - 69



Zones

- Zone precinct boundary

Residential zones

- Low density residential
- Medium density residential
- High density residential

Centre zones

- Principal centre
- Major centre
- District centre
- Local centre
- Neighbourhood centre
- Specialised centre

Recreation and conservation zones

- Sport and recreation
- Open space
- Conservation

Industry zones

- Low impact industry
- High impact industry
- Industry investigation

Other zones

- Community facilities
- Emerging community
- Mixed use
- Rural
- Rural residential
- Special purpose
- Tourism
- Township

Areas regulated under other legislation

- Priority development area. Refer to Part 10.3. This area is regulated under the Economic Development Act 2012.
- Strategic port land. Refer to Part 10.1. This area is regulated under the Transport Infrastructure Act 1994.
- Airport land. Refer to Part 10.2. This area is regulated under the Airport Assets (Restructuring and Disposal) Act 2008.

Cadastral

- Local Government Boundary
- Cadastral - October 2024 (Sourced DoR)
- Suburb or Locality
- Waterway or Waterbody

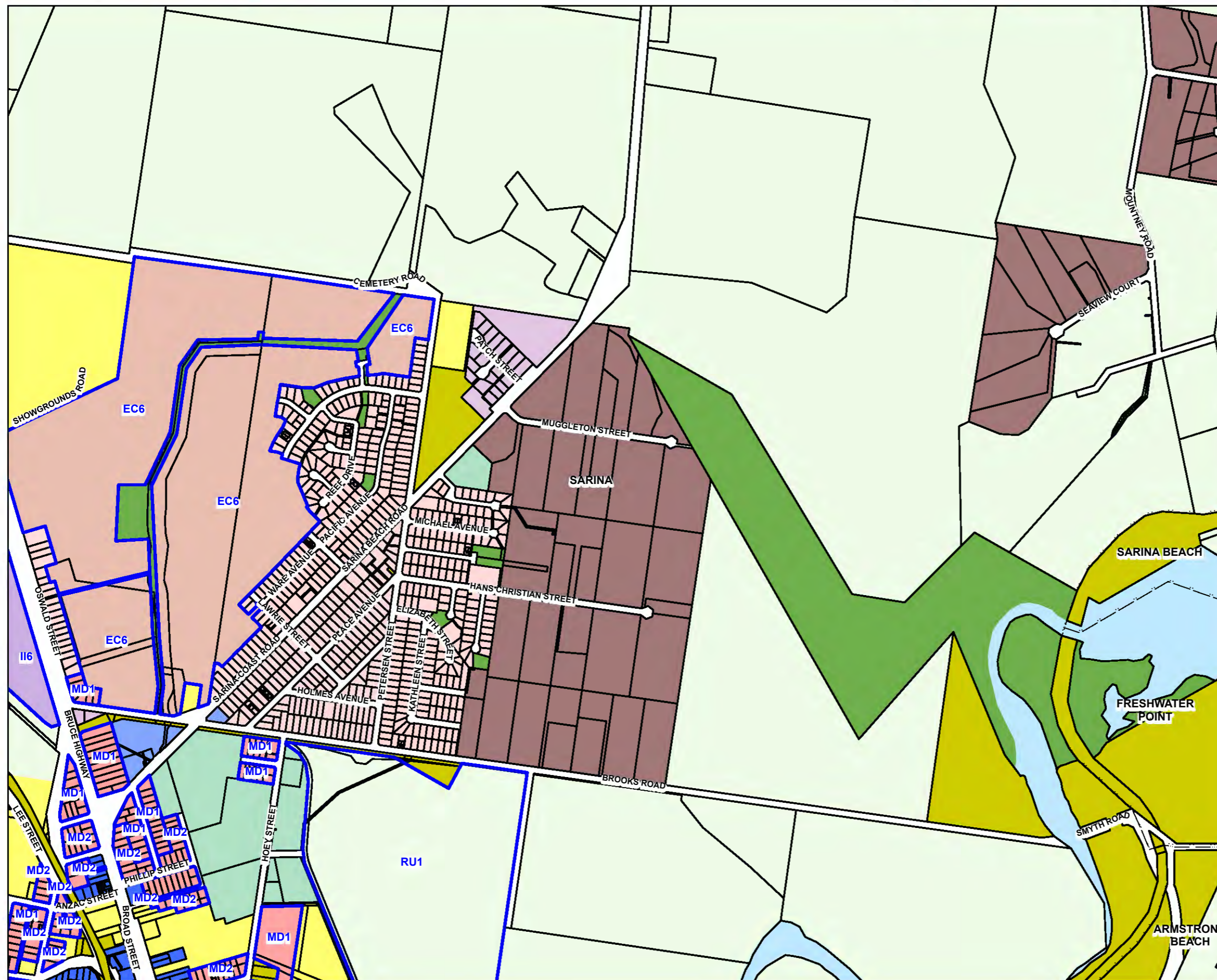
While every care is taken to ensure the accuracy of this product Mackay Regional Council makes no representations or warranties about the accuracy, reliability, completeness or suitability for any particular purpose and disclaims all responsibility and all liability (including without limitation, liability in negligence) or all expenses, losses, damages (including indirect or consequential damage) and costs you may incur as a result of this product being inaccurate or incomplete in any way or for any reason.

Effective from 15th June 2026

© Copyright Mackay Regional Council 2018
Geocentric Datum of Australia 2020 (GDA2020)

Approx Scale @ A3 1:10000

Zone Map - Z0 - 70



Zones

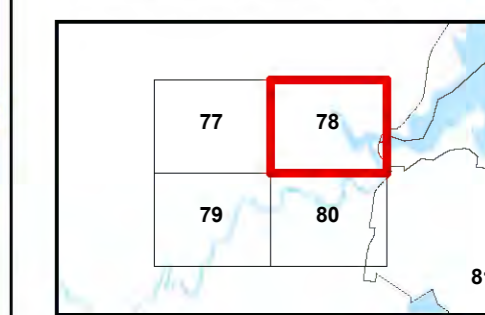
- Zone precinct boundary
- Residential zones**
 - Low density residential
 - Medium density residential
 - High density residential
- Centre zones**
 - Principal centre
 - Major centre
 - District centre
 - Local centre
 - Neighbourhood centre
 - Specialised centre
- Recreation and conservation zones**
 - Sport and recreation
 - Open space
 - Conservation
- Industry zones**
 - Low impact industry
 - High impact industry
 - Industry investigation
- Other zones**
 - Community facilities
 - Emerging community
 - Mixed use
 - Rural
 - Rural residential
 - Special purpose
 - Tourism
 - Township

- Areas regulated under other legislation**
- Priority development area. Refer to Part 10.3. This area is regulated under the Economic Development Act 2012.
 - Strategic port land. Refer to Part 10.1. This area is regulated under the Transport Infrastructure Act 1994.
 - Airport land. Refer to Part 10.2. This area is regulated under the Airport Assets (Restructuring and Disposal) Act 2008.

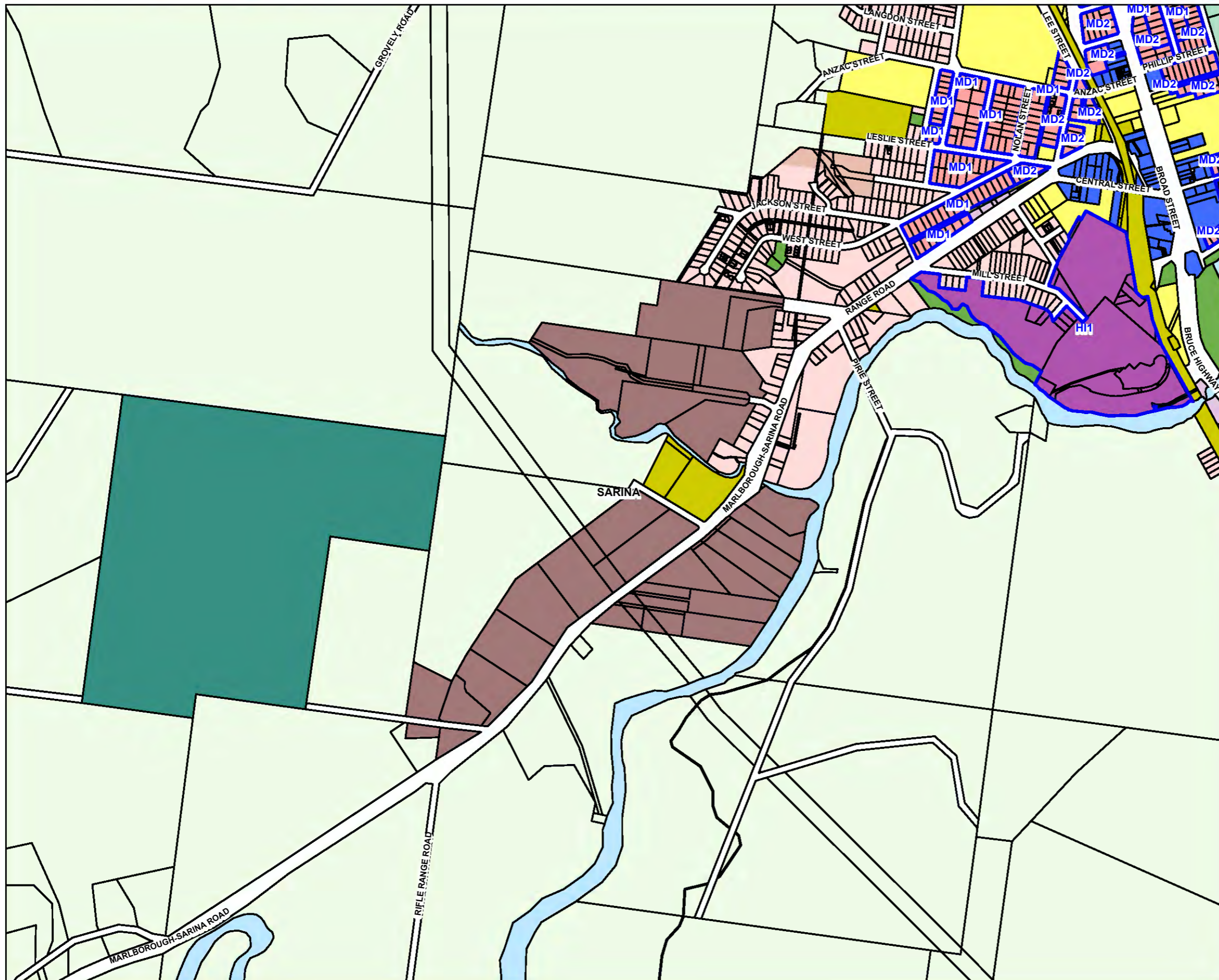
- Cadastral**
- Local Government Boundary
 - Cadastre - October 2024 (Sourced DoR)
 - Suburb or Locality
 - Waterway or Waterbody

While every care is taken to ensure the accuracy of this product Mackay Regional Council makes no representations or warranties about the accuracy, reliability, completeness or suitability for any particular purpose and disclaims all responsibility and all liability (including without limitation, liability in negligence) or all expenses, losses, damages (including indirect or consequential damage) and costs you may incur as a result of this product being inaccurate or incomplete in any way or for any reason.

Effective from 15th June 2026
 © Copyright Mackay Regional Council 2018
 Geocentric Datum of Australia 2020 (GDA2020)



Zone Map - Z0 - 71



Zones

- Zone precinct boundary
- Residential zones**
 - Low density residential
 - Medium density residential
 - High density residential
- Centre zones**
 - Principal centre
 - Major centre
 - District centre
 - Local centre
 - Neighbourhood centre
 - Specialised centre
- Recreation and conservation zones**
 - Sport and recreation
 - Open space
 - Conservation
- Industry zones**
 - Low impact industry
 - High impact industry
 - Industry investigation
- Other zones**

Community facilities	Rural residential
Emerging community	Special purpose
Mixed use	Tourism
Rural	Township

Areas regulated under other legislation

- Priority development area. Refer to Part 10.3. This area is regulated under the Economic Development Act 2012.
- Strategic port land. Refer to Part 10.1. This area is regulated under the Transport Infrastructure Act 1994.
- Airport land. Refer to Part 10.2. This area is regulated under the Airport Assets (Restructuring and Disposal) Act 2008.

Cadastre

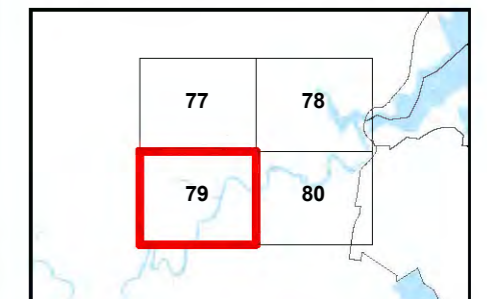
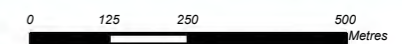
- Local Government Boundary
- Cadastre - October 2024 (Sourced DoR)
- Suburb or Locality
- Waterway or Waterbody

While every care is taken to ensure the accuracy of this product Mackay Regional Council makes no representations or warranties about the accuracy, reliability, completeness or suitability for any particular purpose and disclaims all responsibility and all liability (including without limitation, liability in negligence) or all expenses, losses, damages (including indirect or consequential damage) and costs you may incur as a result of this product being inaccurate or incomplete in any way or for any reason.

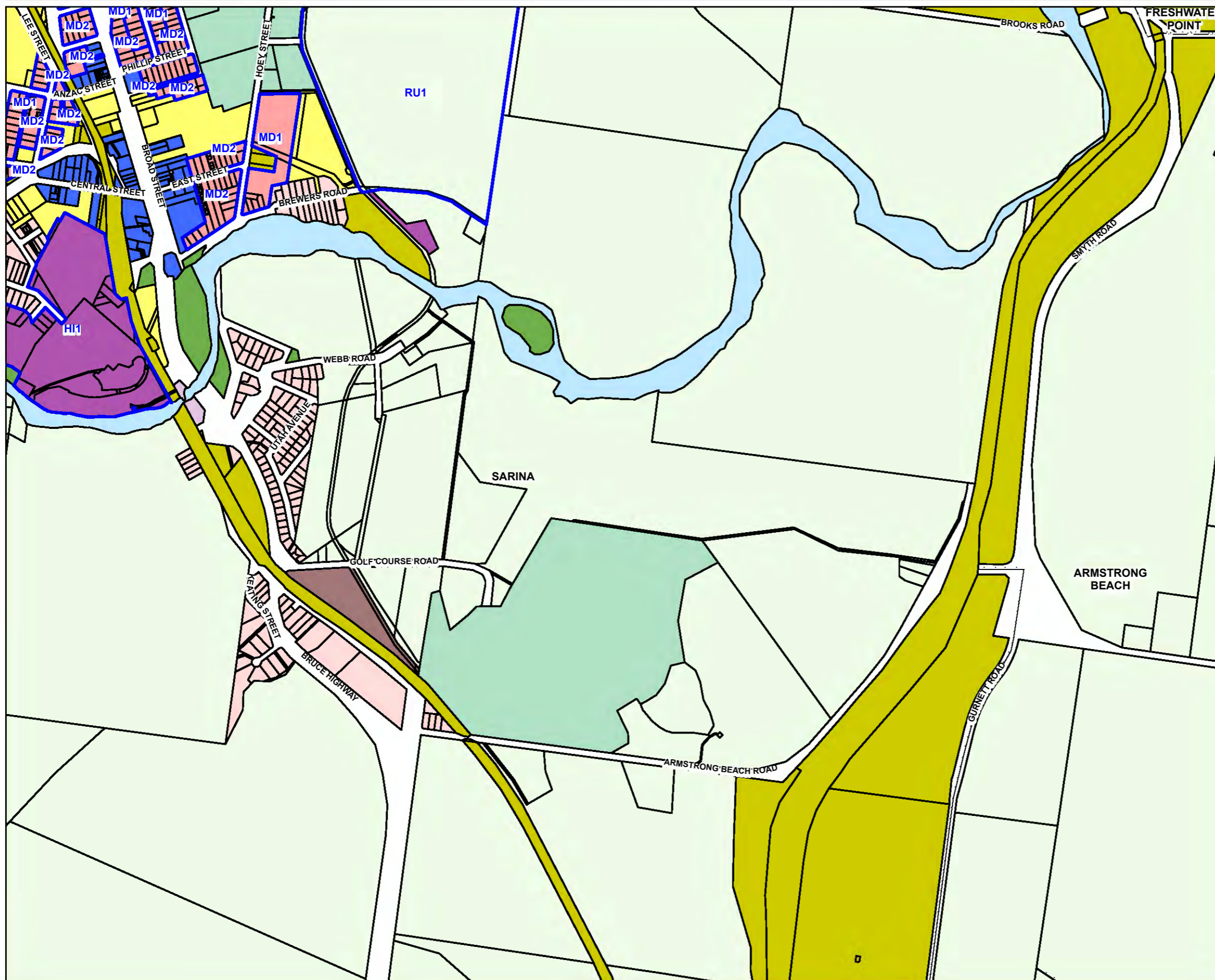
Effective from 15th June 2026

© Copyright Mackay Regional Council 2018
Geocentric Datum of Australia 2020 (GDA2020)

Approx Scale @ A3 1:10000



Zone Map - Z0 - 72



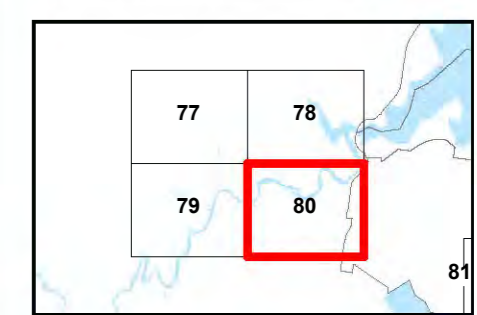

- Zones**
- Zone precinct boundary
- Residential zones**
- Low density residential
 - Medium density residential
 - High density residential
- Centre zones**
- Principal centre
 - Major centre
 - District centre
 - Local centre
 - Neighbourhood centre
 - Specialised centre
- Recreation and conservation zones**
- Sport and recreation
 - Open space
 - Conservation
- Industry zones**
- Low impact industry
 - High impact industry
 - Industry investigation
- Other zones**
- Community facilities
 - Emerging community
 - Mixed use
 - Rural
 - Rural residential
 - Special purpose
 - Tourism
 - Township
- Areas regulated under other legislation**
- Priority development area. Refer to Part 10.3. This area is regulated under the Economic Development Act 2012.
 - Strategic port land. Refer to Part 10.1. This area is regulated under the Transport Infrastructure Act 1994.
 - Airport land. Refer to Part 10.2. This area is regulated under the Airport Assets (Restructuring and Disposal) Act 2008.
- Cadastre**
- Local Government Boundary
 - Cadastre - October 2024 (Sourced DoR)
 - Suburb or Locality
 - Waterway or Waterbody

While every care is taken to ensure the accuracy of this product Mackay Regional Council makes no representations or warranties about the accuracy, reliability, completeness or suitability for any particular purpose and disclaims all responsibility and all liability (including without limitation, liability in negligence) or all expenses, losses, damages (including indirect or consequential damage) and costs you may incur as a result of this product being inaccurate or incomplete in any way or for any reason.

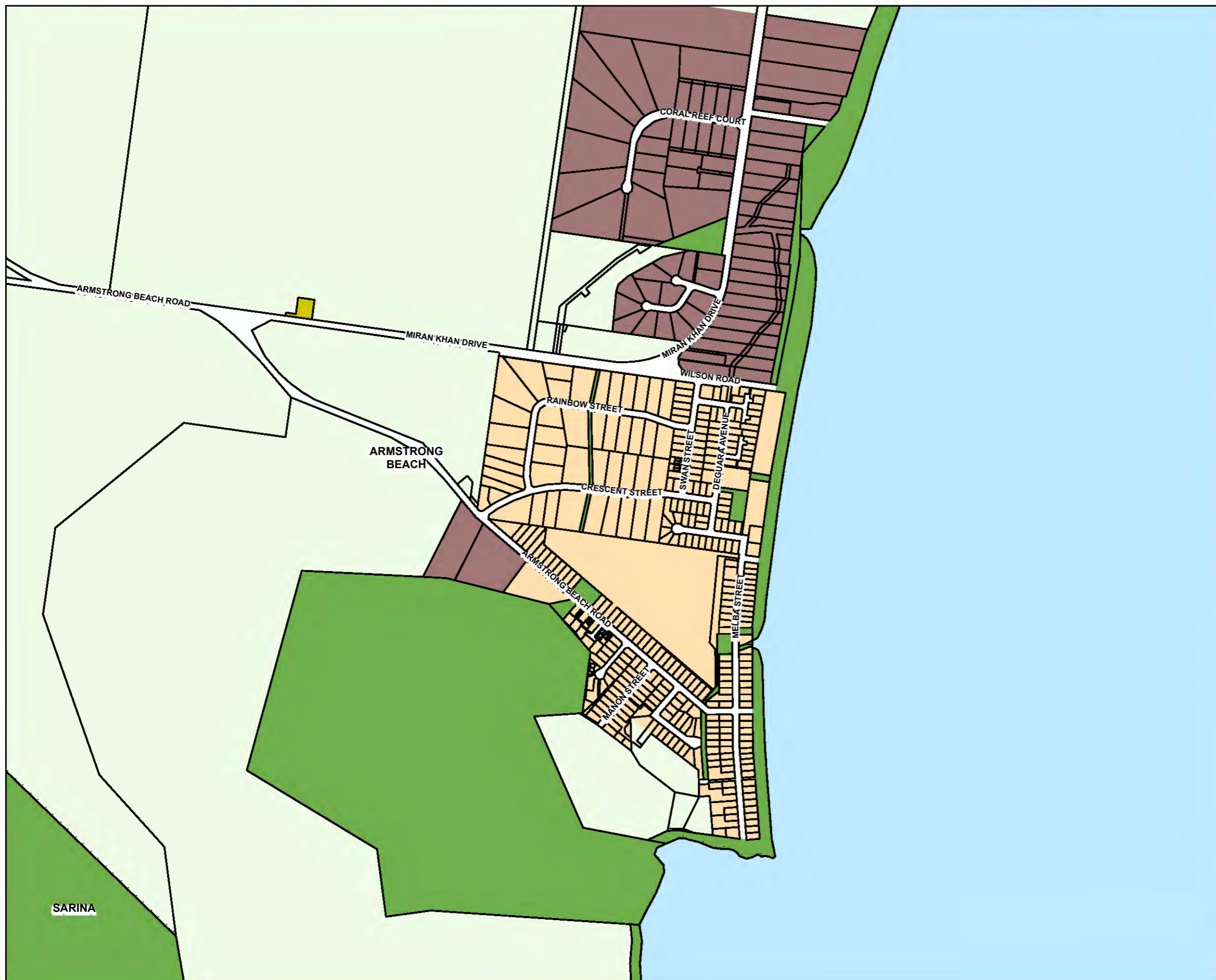
Effective from 15th June 2026

© Copyright Mackay Regional Council 2018
Geocentric Datum of Australia 2020 (GDA2020)

Approx Scale @ A3 1:10000



Zone Map - Z0 - 73



Zones

- Zone precinct boundary

Residential zones

- Low density residential
- Medium density residential
- High density residential

Centre zones

- Principal centre
- Major centre
- District centre
- Local centre
- Neighbourhood centre
- Specialised centre

Recreation and conservation zones

- Sport and recreation
- Open space
- Conservation

Industry zones

- Low impact industry
- High impact industry
- Industry investigation

Other zones

- Community facilities
- Emerging community
- Mixed use
- Rural
- Rural residential
- Special purpose
- Tourism
- Township

Areas regulated under other legislation

- Priority development area. Refer to Part 10.3. This area is regulated under the Economic Development Act 2012.
- Strategic port land. Refer to Part 10.1. This area is regulated under the Transport Infrastructure Act 1994.
- Airport land. Refer to Part 10.2. This area is regulated under the Airport Assets (Restructuring and Disposal) Act 2008.

Cadastre

- Local Government Boundary
- Cadastre - October 2024 (Sourced DoR)
- Suburb or Locality
- Waterway or Waterbody

While every care is taken to ensure the accuracy of this product Mackay Regional Council makes no representations or warranties about the accuracy, reliability, completeness or suitability for any particular purpose and disclaims all responsibility and all liability (including without limitation, liability in negligence) or all expenses, losses, damages (including indirect or consequential damage) and costs you may incur as a result of this product being inaccurate or incomplete in any way or for any reason.

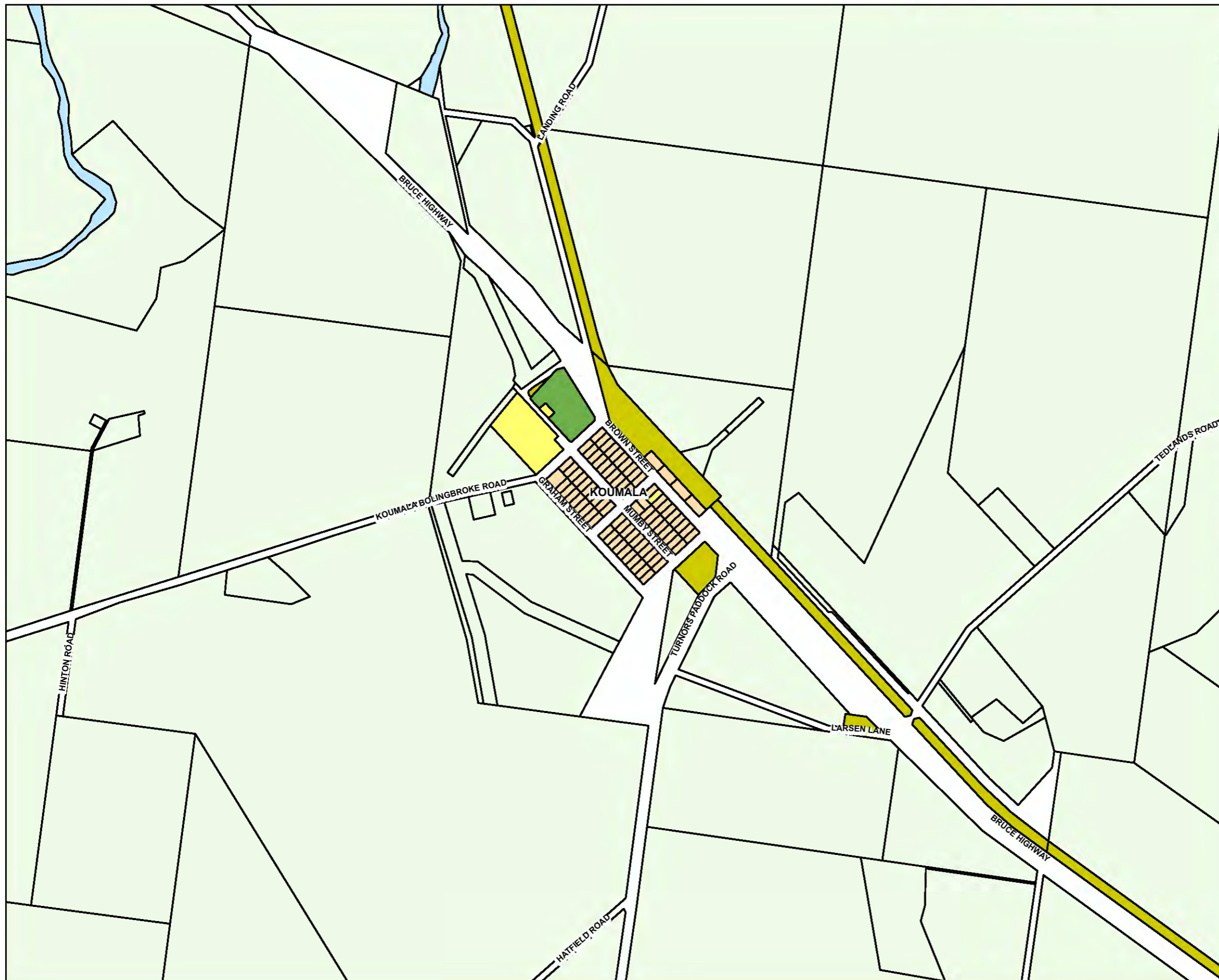
Effective from 15th June 2026

© Copyright Mackay Regional Council 2018
Geocentric Datum of Australia 2020 (GDA2020)

Approx Scale @ A3 1:10000

Zone Map - Z0 - 74

SARINA



Zones

- Zone precinct boundary

Residential zones

- Low density residential
- Medium density residential
- High density residential

Centre zones

- Principal centre
- Major centre
- District centre
- Local centre
- Neighbourhood centre
- Specialised centre

Recreation and conservation zones

- Sport and recreation
- Open space
- Conservation

Industry zones

- Low impact industry
- High impact industry
- Industry investigation

Other zones

- Community facilities
- Emerging community
- Mixed use
- Rural
- Rural residential
- Special purpose
- Tourism
- Township

Areas regulated under other legislation

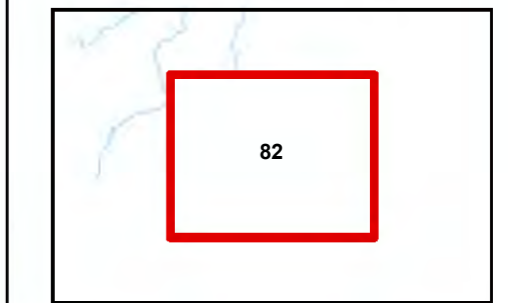
- Priority development area. Refer to Part 10.3. This area is regulated under the Economic Development Act 2012.
- Strategic port land. Refer to Part 10.1. This area is regulated under the Transport Infrastructure Act 1994.
- Airport land. Refer to Part 10.2. This area is regulated under the Airport Assets (Restructuring and Disposal) Act 2008.

Cadastral

- Local Government Boundary
- Cadastral - October 2024 (Sourced DoR)
- Suburb or Locality
- Waterway or Waterbody

While every care is taken to ensure the accuracy of this product Mackay Regional Council makes no representations or warranties about the accuracy, reliability, completeness or suitability for any particular purpose and disclaims all responsibility and all liability (including without limitation, liability in negligence) or all expenses, losses, damages (including indirect or consequential damage) and costs you may incur as a result of this product being inaccurate or incomplete in any way or for any reason.

Effective from 15th June 2026
 © Copyright Mackay Regional Council 2018
 Geocentric Datum of Australia 2020 (GDA2020)



Zone Map - Z0 - 75